

# Methodological Framework for Participatory Integrated River Basin Management Planning (IRBMP)

Alfred Becker

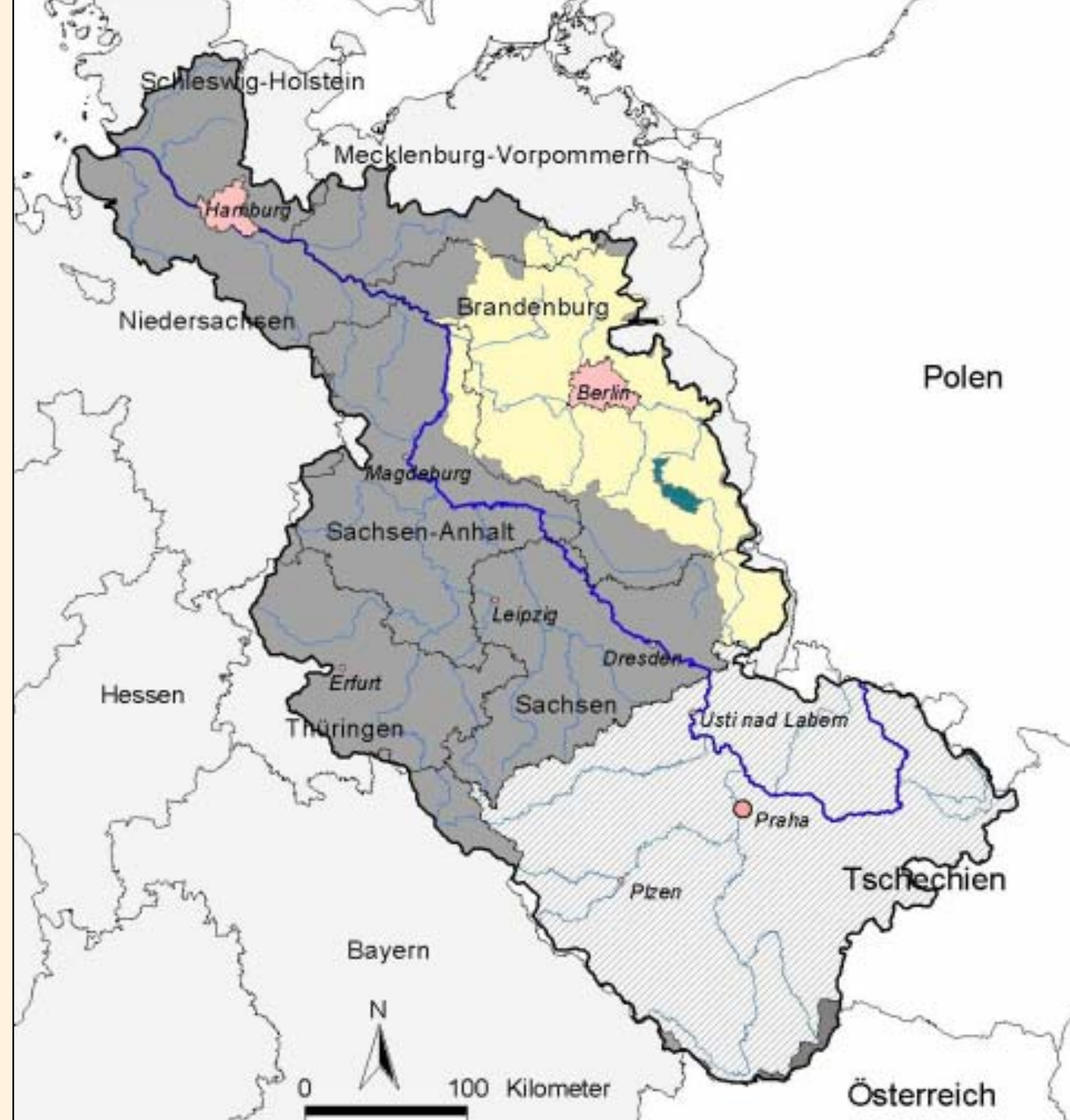
Potsdam Institute for Climate Impact Research

*Work Package 3 of Harmoni-CA (leader)*



Case  
study:

# Elbe river basin

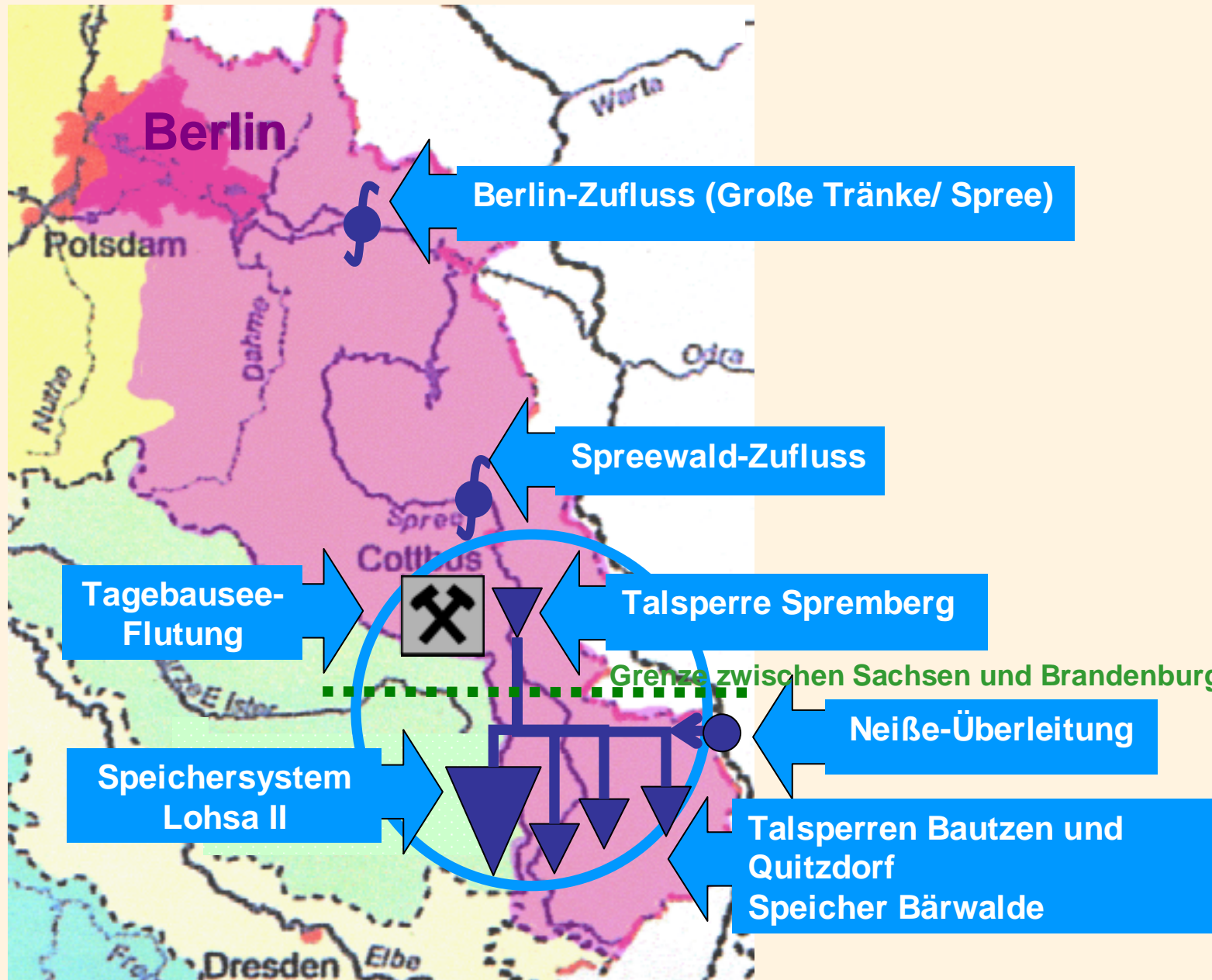


# Problems and Conflicts

1. Water shortage during summer and other dry periods:  
standing water, no or backward flows in some  
lowland downstream river reaches in and around  
Berlin, in particular in summer
2. Several associated water quality problems, especially in  
3 subregions
  - a. The mining area of lower Lusatia
  - b. The wetland area and Biosphere reserve of the  
Spreewald
  - c. The distributed surface water system with many  
lakes and connecting lowland rivers and channels in  
the Berlin area, most of them dependent on sufficient  
in- and through-flow



# Spree river basin



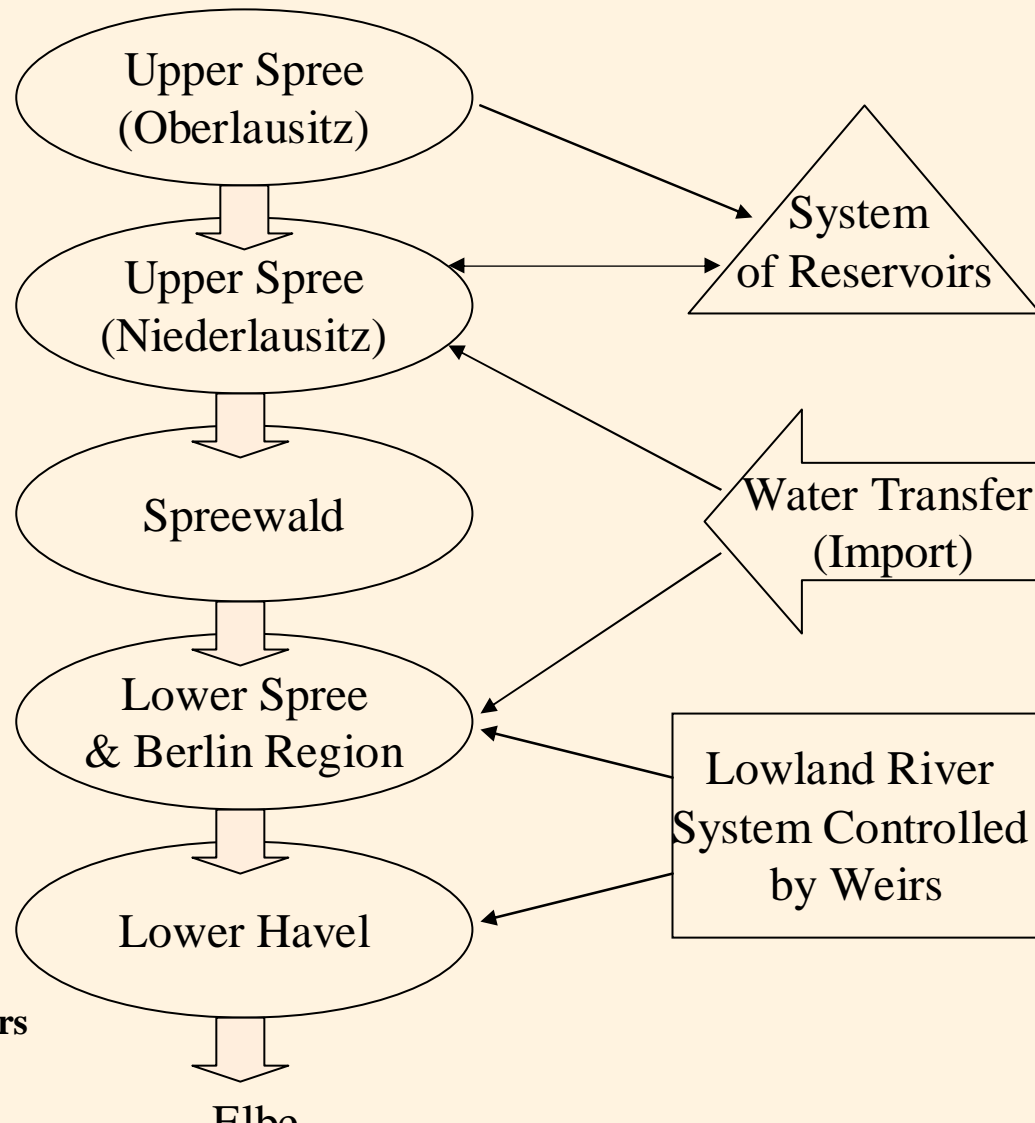
# General Scheme of IWRM in the Spree / Havel River Basin

- **Headwaters (near Natural)**

- **Strong Human Impacts, (Open Pit Coal Mining)**
- **Intensive Water Use and Management**

- **Wetland Area with Interlinked Channels**
- **Biosphere Reserve, Parts Protected**

- **Lowlands of Brandenburg Including the Urban Region of Berlin with**
  - **Interlinked Lakes**
  - **Intensive Water Use**
  - **Protected Areas near the Rivers and Lakes Systems**



# Primary Task

To solve the water availability and supply problem on a large (regional) scale and provide sufficient inflow to all the three subregions.

## Subtasks:

1. Assessment of available water resources in their spatial and temporal variability (status quo) from available hydrological records (water levels and discharges)
2. Estimation of future changes of water availability due to expected climate change (precipitation and temperature change)
3. Using hydrological models (N-A-models) to estimate changes in runoff and river discharge in the entire basin
4. Using these predicted inputs in a detailed regional scale water balance and management model to fulfill the demands as far as possible and to register statistically the deficiencies (demand minus supply) on a monthly basis
5. Find out better options of managing the available system to fulfill best the demands (perhaps with additional control structures and measures; planning studies)





# GRM

A large scale water balance and management model (GRM) was developed already in the early 1990's to perform these studies

It considered:

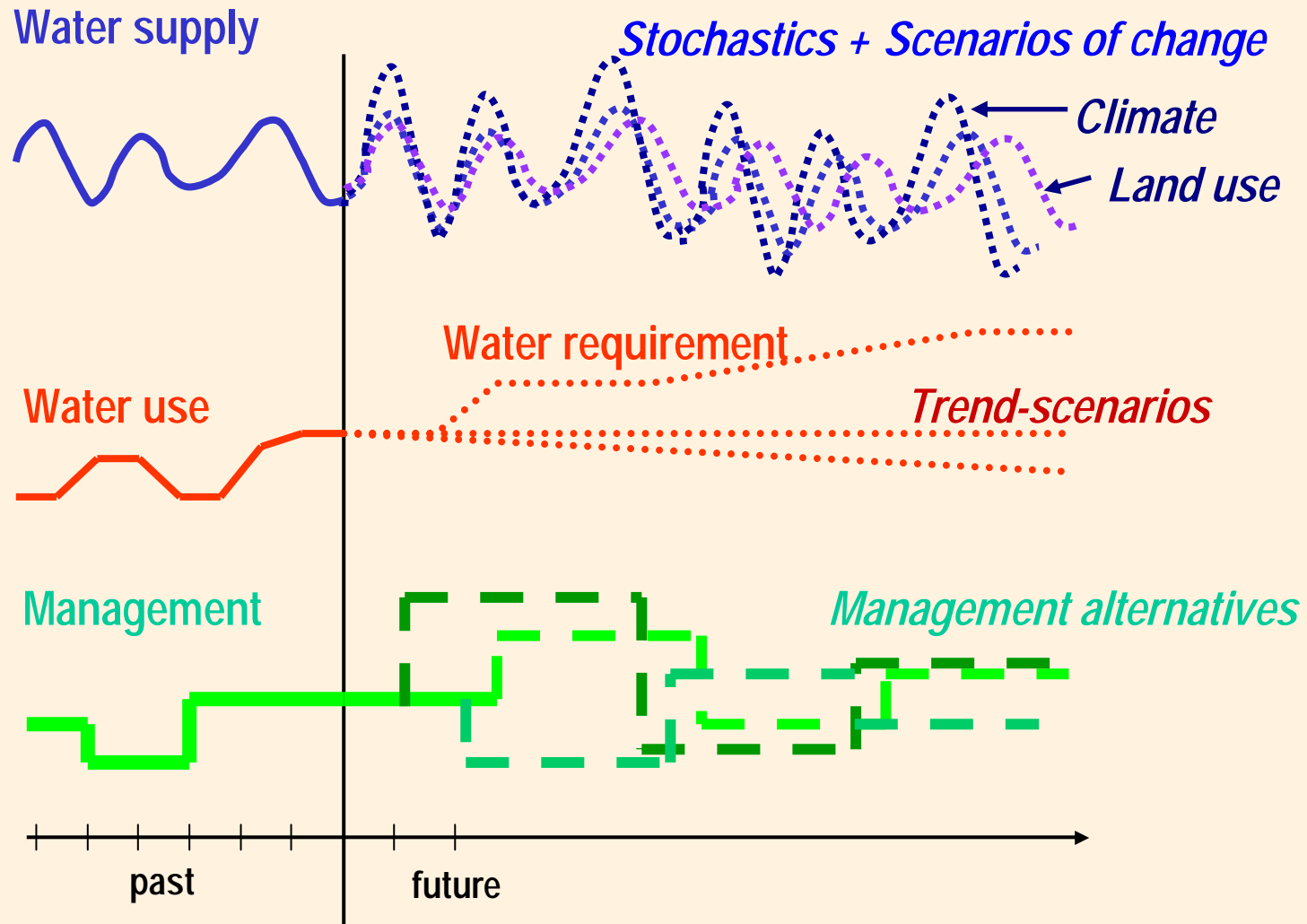
**400 water user**

- **170 balance points**
- **14 reservoirs**
- **50 dynamical elements**
- **200 values to be registered**

It incorporates the ***DPSIR*** scheme of Drivers, Pressures, States, Impacts and Responses of the EEA as a key element, and is thus consistent with EEA-approaches.



# Planning of Water Management





# Present state of Analysis

A *Guidance Document 11* has been already produced in March 2003 by CIS-WG2.9

It defines the scope, components and steps of the planning process and informs on various other details and specifics, including types, styles and variations of it.

It serves not only the implementation of the WFD in normal cases (standard planning), but it also represents an excellent basis for the further proceeding.

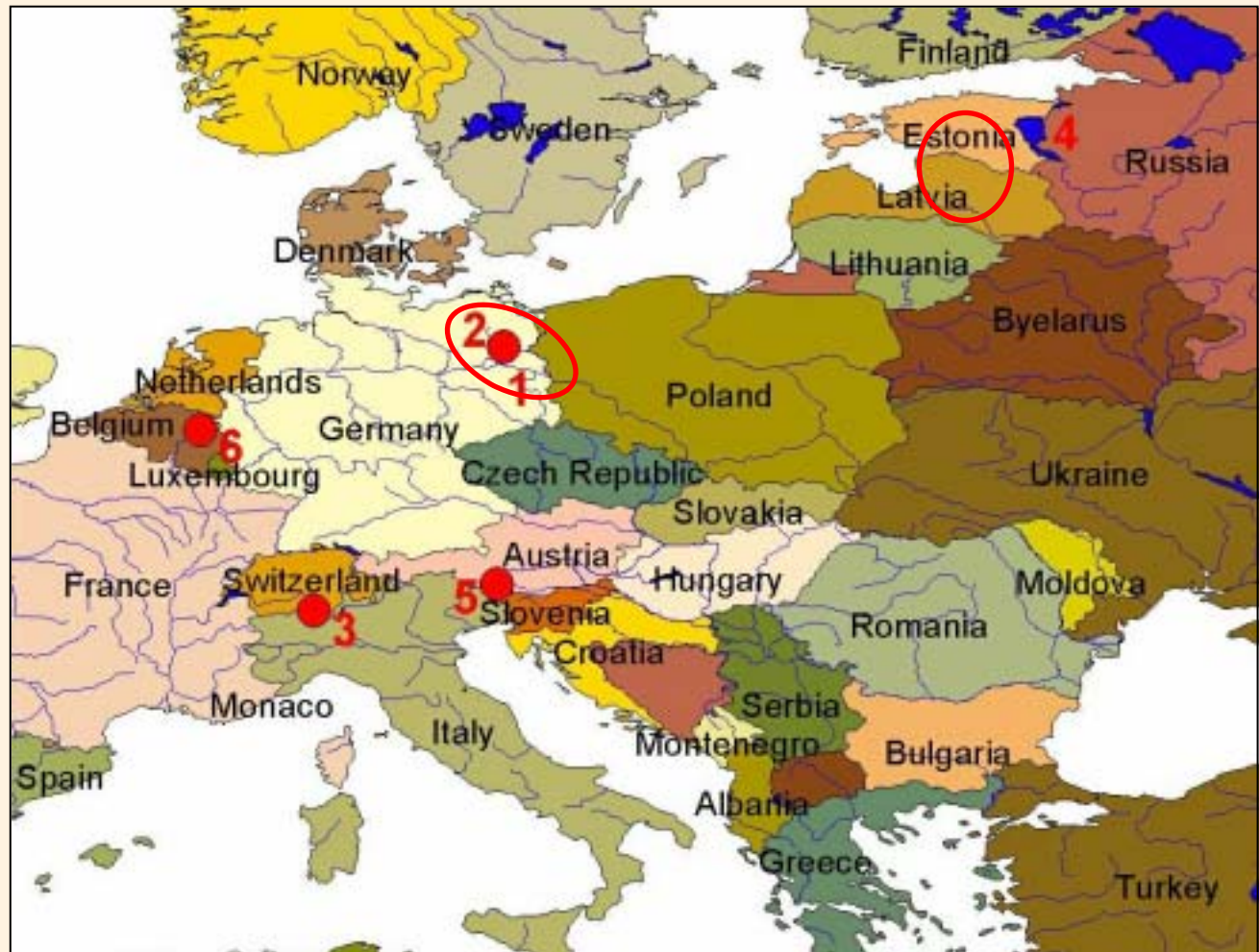
## New Challenges in the planning process

- Integration with various aspects and requirements
- Participation of stakeholders, including the public
- Incorporation of Global Change processes
- Assessment of risks and uncertainties



# Developments in Harmoni-CA, WP3

Six European projects (five national, one EU-funded) leading in the required direction were identified and studied in detail: 1-Spree/Havel, 2-Berlin, 3-Verbano, 4-Mantra East, 5-Möll, 6-Witte Nete



# Improved and completed procedure for integrated planning

Two of these case studies served for the development of improved approaches and related structural schemes for the planning process:

- the Integrated Methodological Approach **IMA** in the German project GLOWA-Elbe
- the Participatory Integrated Planning Procedure **PIP-P** in the transboundary Swiss-Italian project Verbano.

Both were introduced shortly after each other and were found in principle identical, at least so similar, that the possibility of merging the two into one unified general scheme **IMA-PIP** (Figure 1) was obvious.



# IMA-PIP

