


# Team Europe Initiative on Transboundary Water Management in Africa

1ST PROGRESS REPORT  
2025

#TEAMEUROPE







# Content |

Abbreviations	1
Foreword	3
TEI intervention areas	4
Joint intervention logic	5
Achievements	7
<i>Continental level</i>	9
<i>Western Africa</i>	13
<i>Central and Eastern Africa</i>	17
<i>Southern Africa</i>	23
Action Mapping	29
Endnotes	31
Annex: List of actions	35

# Abbreviations

<b>AA</b>	German Federal Foreign Office
<b>ADA</b>	Austrian Development Agency
<b>AFD</b>	Agence Française de Développement
<b>AMCOW</b>	African Ministers' Council on Water
<b>AUC</b>	African Union Commission
<b>AUDA</b>	African Union Development Agency
<b>ANBO</b>	African Network of Basin Organisations
<b>AWAC</b>	Agence wallonne de l'air et du climat
<b>BMUV</b>	Federal Ministry for the Environment, Nature Conservation, Nuclear Safety and Consumer Protection (Germany)
<b>BMZ</b>	Federal Ministry for Economic Cooperation and Development (Germany)
<b>CICOS</b>	Commission Internationale du Bassin Congo-Oubangui- Sangha
<b>CIWA</b>	Cooperation in International Waters in Africa
<b>CUVECOM</b>	Cuvelia River Commission
<b>DANIDA</b>	Danish International Development Agency
<b>DYNOBA</b>	Dynamisation des Organismes de Bassin Transfrontaliers africains
<b>EAC</b>	East African Community
<b>EU</b>	European Union
<b>FFEM</b>	French Facility for Global Environment
<b>GIZ</b>	Deutsche Gesellschaft für Internationale Zusammenarbeit
<b>INMACOM</b>	Incomati and Maputo Watercourse Commission



<b>IWRM</b>	Integrated Water Resources Management
<b>LACHAWAMA</b>	Lake Chad Water Management
<b>LATAWAMA</b>	Lake Tanganyika Water Management
<b>LCBC</b>	Lake Chad Basin Commission
<b>LIMCOM</b>	Limpopo Watercourse Commission
<b>LVBC</b>	Lake Victoria Basin Commission
<b>MFEA</b>	Ministry of Foreign and European Affairs (Slovenia)
<b>NBA</b>	Niger Basin Authority
<b>NBI</b>	Nile Basin Initiative
<b>NELSAP</b>	Nile Equatorial Lakes Subsidiary Action Programme
<b>NEPAD</b>	New Partnership for Africa's Development
<b>OKACOM</b>	Okavango River Basin Water Commission
<b>OMVG</b>	Organisation pour la mise en Valeur du Fleuve Gambie
<b>OMVS</b>	Organisation pour la mise en Valeur du Fleuve Sénégal
<b>ORASECOM</b>	Orange Senqu River Commission
<b>REC</b>	Regional Economic Community
<b>SADC</b>	Southern African Development Community
<b>TAKIWAMA</b>	Tanganyika and Kivu Water Management programme
<b>TEI-TWMA</b>	Team Europe Initiative—Transboundary Water Management in Africa
<b>VBA</b>	Volta Basin Authority
<b>WIS</b>	Water Information System
<b>ZAMCOM</b>	Zambezi Watercourse Commission

# Foreword



The Team Europe Initiative (TEI) on Transboundary Water Management in Africa aims to promote regional development and integration by enhancing cross-border water management. Launched at the 2023 UN Water Conference, this flagship program is part of the EU's Global Gateway Investment Package and supports the objectives of the European Green Deal.

Since its launch, the TEI has made significant progress, with a growing number of EU Member States (currently including Austria, Belgium, Czech Republic, Denmark, Finland, France, Germany, Slovenia, and Sweden) contributing and more projects being initiated. The initiative unites EU institutions, Member States, African Union entities (AUC, AMCOW, ANBO), and Regional Economic Communities (RECs) to mobilize EUR 672 million in water-related investments.

Operating at continental, regional/basin, and national levels, the TEI supports institutional development, policy formulation, investment mobilization, and capacity-building. It underscores the critical role of water in health, food security, climate resilience, and economic development, contributing to sustainable cooperation under the AU Agenda 2063 and the post-2025 Africa Water Vision.

 **56 actions since 2021**  
(51 ongoing)



**672 M€**

Hard 321



Soft 351 (including  
CIWA - 55 M€)

**Soft:** studies, capacity building, policy development, information systems

**Hard:** infrastructure (potable water, sanitation, dam, flood control, etc.), hydrological/ meteorological stations

## TEI Member States



EU



Finland



Austria



France



Belgium



Germany



Czech Republic



Slovenia

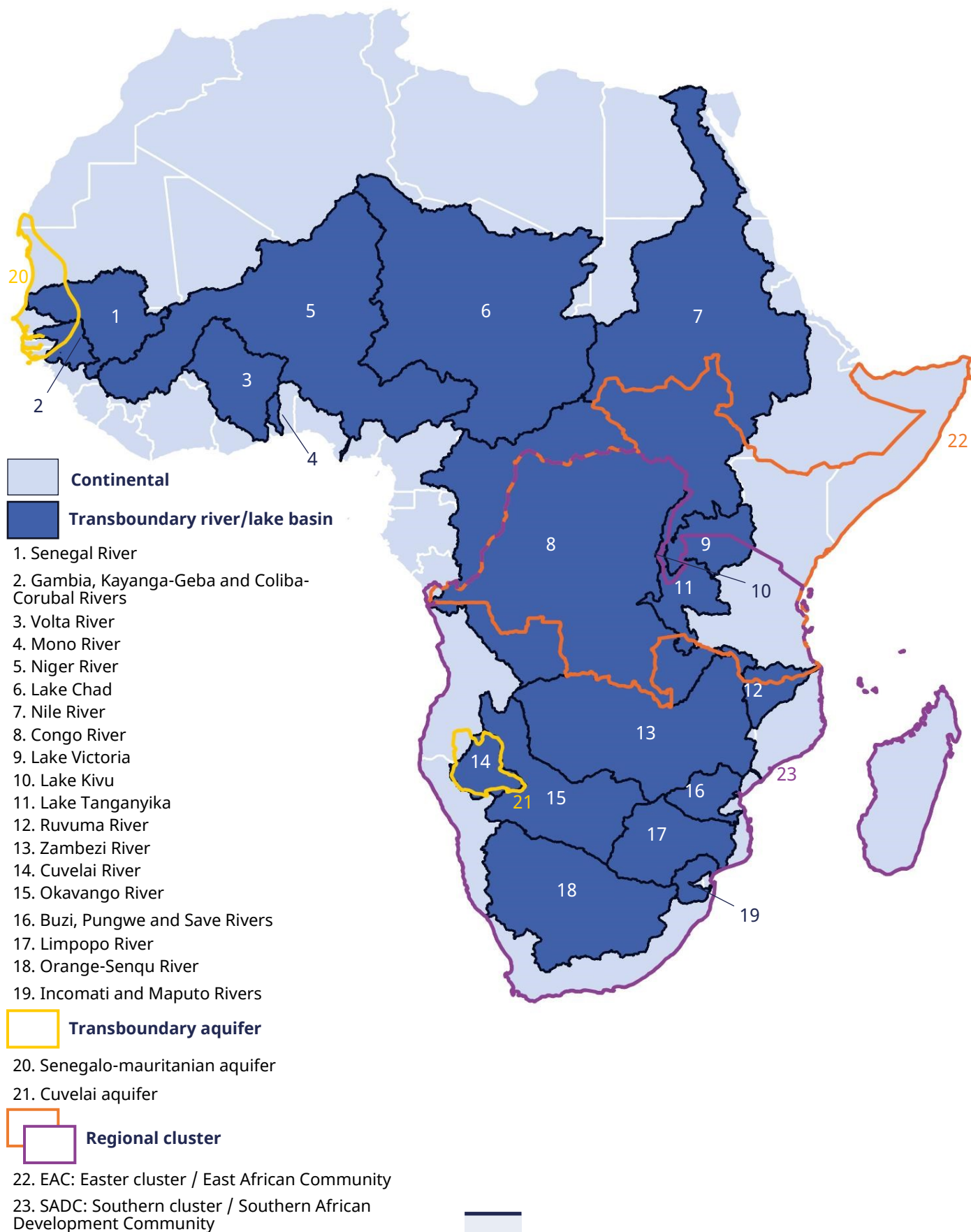


Denmark







Sweden

# Intervention areas





# Joint Intervention Logic

 Impact	Transboundary water resources management supports development and regional integration in Africa						
 Specific objectives	<b>SO1</b> Enhance water policies development to support transboundary IWRM	<b>SO2</b> Strengthen transboundary river basin organisations		<b>SO3</b> Implement transboundary IWRM activities			
 Expected results	<b>ER1</b> Transboundary policies are enhanced, within national, regional and continental frames	<b>ER2a</b> Strategic support is provided by continental, regional and national bodies to transboundary entities	<b>ER2b</b> Transboundary cooperation mechanisms are effective at all basin levels	<b>ER3a</b> Knowledge, data and research are enhanced and shared	<b>ER3b</b> Transboundary IWRM strategies are developed and implemented	<b>ER3c</b> Investments for transboundary IWRM development are increased	
 Pillars of action	<b>A1</b> Policy development	<b>A2a</b> Strategic support	<b>A2b</b> Institutional and governance strengthening	<b>A3a</b> Knowledge and capacity	<b>A3b</b> Planning and management	<b>A3c</b> Investment mobilisation	



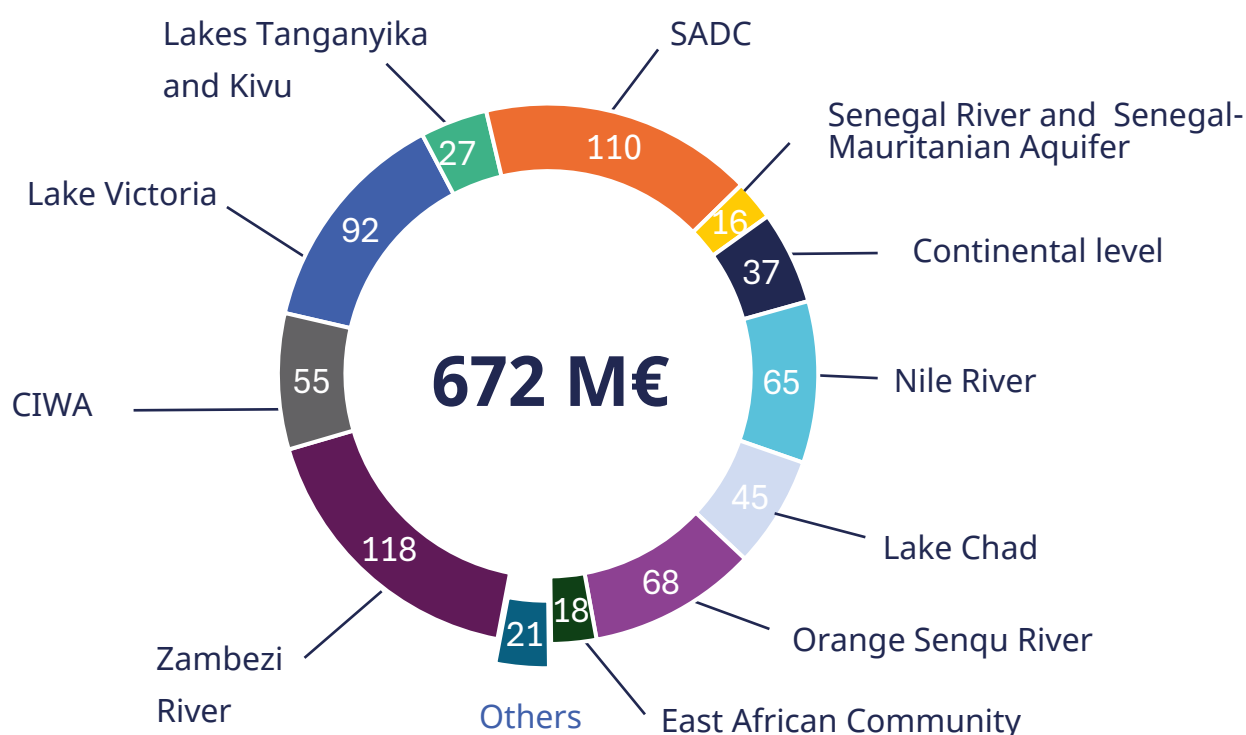




# Achievements since 2021

## Investments by EU and EU Member States

Member State	Amount (EUR)	Share / Total TEI
European Union	417.4	62.1%
Austria	13.6	2.0%
Belgium	3.0	0.4%
Czech Republic	0.7	0.1%
Denmark	42.5	6.3%
Finland	0.3	0.04%
France	6.6	1.0%
Germany	146.3	21.8%
Slovenia	0.7	0.1%
Sweden	41.2	6.1%
<b>Total</b>	<b>672</b>	<b>100%</b>



Niger River	8
Congo River	6.9
Cuvelai Aquifer	3
Volta River	2
Buzi-Pungwe-Save	1
Gambia, Kayanga-Geba and Koliba-Corubal	0.5
Mono River	0.2

## Investments per intervention area



## Reaching the specific objectives

SO 1: 14 actions enhancing water policies development

SO 2 : 20 actions on strengthening transboundary river basin organisations

SO 3: 50 actions supporting the implementation of IWRM



**12** new parties to the Water Convention since 2018 *(see endnote 1)*

**13 000** people trained, including 5 700 women



**26** strategic water management plans *(see endnote 2)*

**13** main infrastructure projects ongoing *(see endnote 3)*



# Continental





Accross Africa, the TEI aims at improving cross-border cooperation, promoting capacity building and strenghtening governance.






This includes:

- Increase awareness and accession to the **Water Convention**
- **Peer to peer support** to lake and river basin organisations - Capacity building and IWRM partnership programmes between water basin organisations
- **AUDA NEPAD Networks of African Water Centres of Excellence in Water**: Technical and Innovation Research activities for Water Resources and Environmental Management, throughout the continent
- **Blue Africa**: Strengthen the continental water governance architecture on transboundary water cooperation with support to AUC and AMCOW
- **PIDA III**: Development of a continental green infrastructure policy
- **DYNOBA**: Capacity building of the African Network of Basin Organisation
- Support and cooperation with various African partners in **water diplomacy**
- Promotion of gender transformative planning, decision making and institutional development for climate resilient water investments in Africa



Nb actions	9
Portfolio € (1)	Soft: 92 M €
Code Projects (2)	EU_1 EU_2 EU_3 EU_4 EU_9 DE_4 AT_1 FI_2 FR_4f

#### Member States involved at continental level


	EU (28.1 M €)
	Austria (11.2 M €)
	Denmark (2.5 M €)
	Finland (0.13 M €)
	France (0.5 M €)
	Germany (8.4 M €)
	Sweden (41.2 M €)

(1) Includes EU and TEI EU Member States' contribution to CIWA

(2) Refer to the annex to see the list of actions



# The Blue Africa action



**B**lue Africa is a programme started in 2024. It aims to strengthen the water governance architecture in Africa, contributing to improved water resources security through better governance, financing, knowledge management, monitoring, and reporting.

Blue Africa is implemented by the African Union Commission (AUC), the African Ministers Council on Water (AMCOW), and the Deutsche Gesellschaft für Internationale Zusammenarbeit (GIZ), and works together with the African Network of Basin Organisations (ANBO), the Regional Economic Communities (RECs), and the River and Lake Basin Organisations (R/LBOs).

Main objectives of Blue Africa are:

- Strengthening the continental water governance architecture on transboundary water cooperation.
- Stimulate investments in the African water agenda and improve financing for water priorities and transboundary investments, including in climate adaptation, natural resources management and nature-based solutions.
- Develop African benchmarking and monitoring tools on water security.







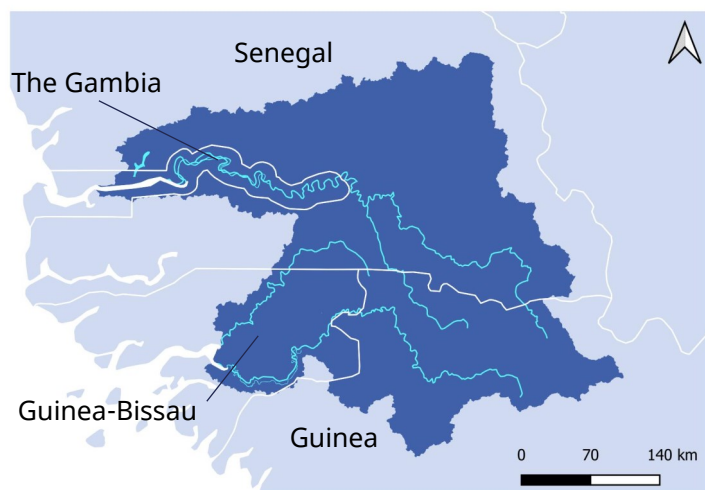


# Western Africa





# Gambia river Basin



Area	118 000 km <sup>2</sup>
Population	4 M inhabitants
Nb actions	1
Portfolio €	Soft: 0.5 M €
Code Project	FR_4e

## Member states involved in the area

 France (0.5 M €)

OMVG is advancing key actions under the DYNOBA programme:

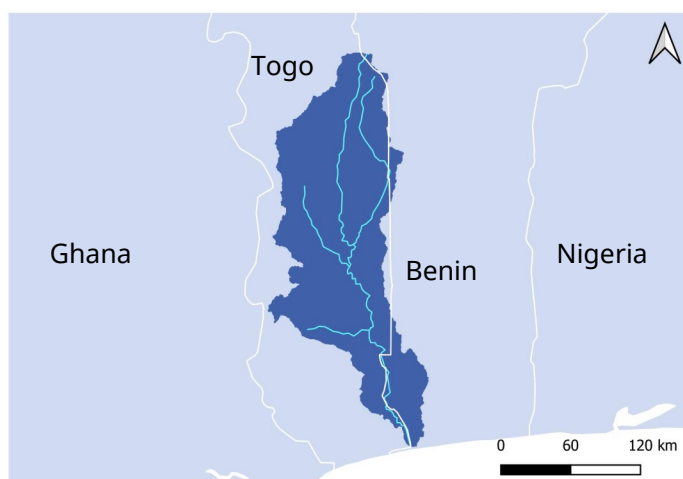
- Hydropower revenues integration into financing models to enhance financial autonomy.
- New hydrometric stations deployment to strengthen data collection.
- The Water Information System (WIS) upgrading.

DYNOBA is also supporting the conservation of the Fouta Djallon massif, a vital source for regional water flows and ecosystems.

**DYNOBA**  
**programme**



# Mono river Basin



Area	24 300 km <sup>2</sup>
Population	4 M inhabitants
Nb actions	1
Portfolio €	Soft: 0.15 M €
Code Project	DE_5

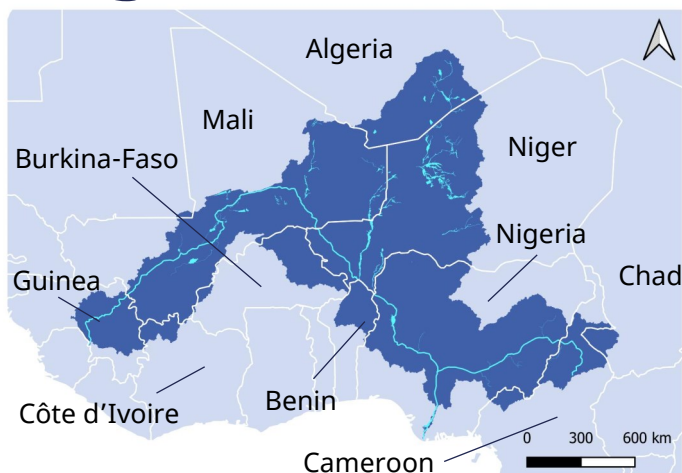
## Member states involved in the area

 Germany (0.15 M €)

An initiative is underway to enhance IWRM implementation at the local level by decentralising water management to local committees to reduce mandate overlap and improve data sharing.

**Improving water resources**  
**management and protecting from the**  
**impacts of climate change**

# Niger river Basin





Complementary initiatives are underway to finalise NBA's legal framework for cooperation with the development of joint water resource planning tools.

Capacity-building efforts target both the NBA and national stakeholders. Regional trainings and technical workshops are reinforcing skills in IWRM and cross-border coordination.

Water Information Systems are being upgraded to support decision-making.

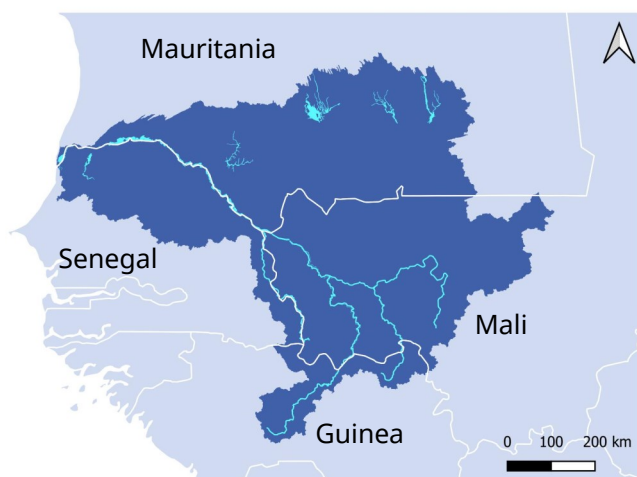
Area	1.5 M km <sup>2</sup>
Population	130 M inhabitants
Nb actions	4
Portfolio €	Soft: 8 M €
Code Projects	DE_2 DE_3 DE_11 FR_4a

## Member states involved in the area

	France (0.5 M €)
	Germany (7.5 M €)

## *Action in the Niger basin to support the Niger Basin Authority (NBA)*

# Senegal river Basin





Two Water Information Systems are being developed: a decision-support tool to manage authorization requests and integrate hydrological data, and the improvement of hydrological and meteorological databases using space altimetry.

A regional initiative, set to begin in 2025, will enhance water quality monitoring in the Senegal River Basin, operationalise an observatory in the Fouta Djallon, control invasive species such as *Typha australis*, and build institutional capacity in hydro diplomacy across the region.

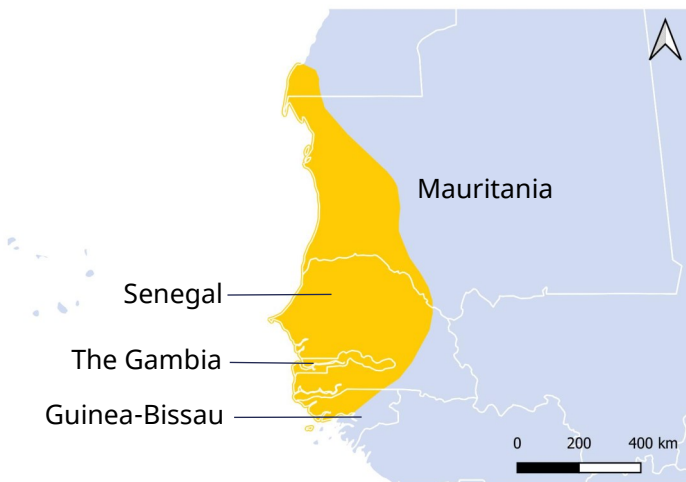
Area	420 000 km <sup>2</sup>
Population	7.5 M inhabitants
Nb actions	4
Portfolio	Soft: 15 M €
Code Projects	FR_1 FR_5 FR_6 EU_7

## Member states involved in the area

	France (1.2 M €)
	EU (13.8 M €)

## *Five training programmes reaching 300 stakeholders*

# Senegalo-mauritanian Aquifer



An regional initiative, set to begin in 2025, will improve groundwater resource management.

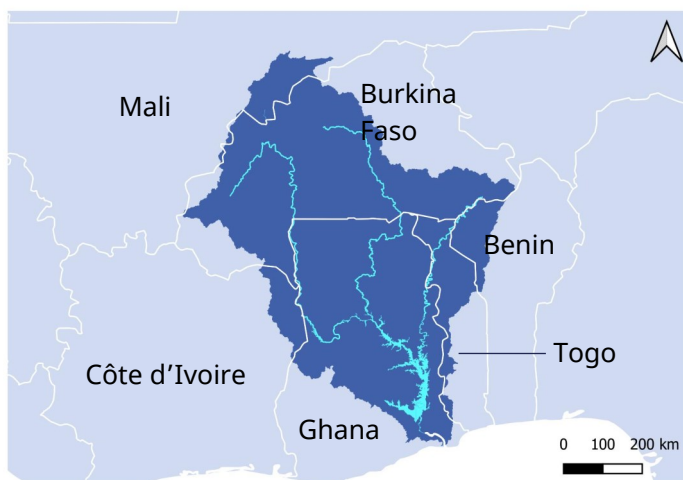
Area	300 000 km <sup>2</sup>
Population	<i>unknown</i>
Nb actions	1
Portfolio	Soft: 1.2 M €
Code Project	EU_7

## Member states involved in the area

 EU (1.2 M €)



# Volta river Basin



Two strategic studies are underway. The first focuses on developing a climate change adaptation investment plan under the DYNObA programme. The second involves hydrological modelling to guide water allocation and basin-wide resource management. In parallel, efforts are being made to strengthen governance frameworks, secure sustainable financing, and design a coordinated dam management tool.

Area	400 000 km <sup>2</sup>
Population	30 M inhabitants
Nb actions	2
Portfolio €	Soft: 2 M €
Code Projects	AT_2 FR_4b

## Member states involved in the area

 France (0.5 M €)

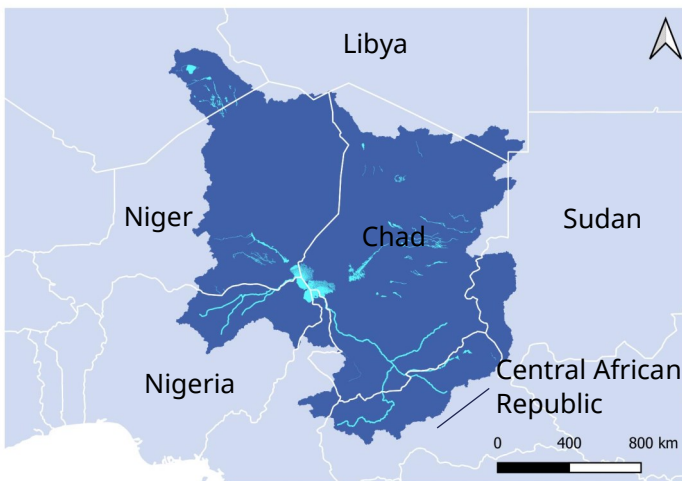
 Austria (1.5 M €)



# Central and Eastern Africa



# Lake Chad Basin






Basin activities cover capacity building on surface and groundwater management, water information system enhancement, water quality and wetland monitoring, flood-resilient infrastructure, and livelihood support to strengthen community resilience.



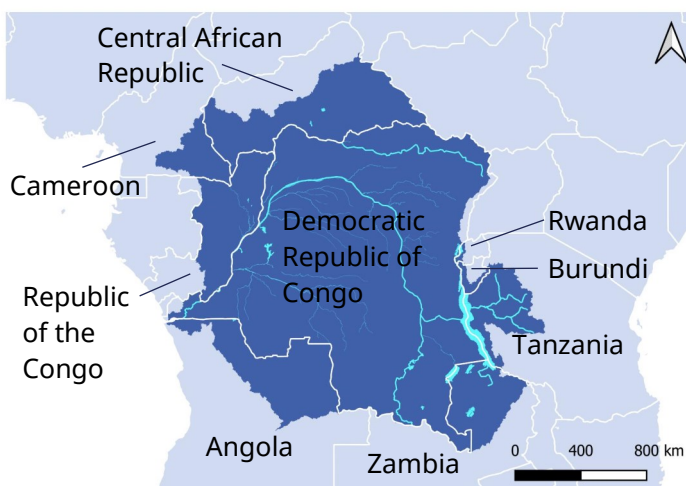
Area	2.4 M km <sup>2</sup>
Population	30 M inhabitants
Nb TEI actions	5
Portfolio €	Hard: 18 M € Soft: 26.8 M €
Code Projects	EU_5 DE_1 DE_12 FR_3 FR_4c

## Member states involved in the area

-  EU (30 M €)
-  France (0.8 M €)
-  Germany (14 M €)

**Chad becomes the first  
African Party to the Water  
Convention in 2018**

# Congo river Basin





An action is being finalised on capacity building for the CICOS.

In parallel, a new initiative has been launched to build stakeholder capacities in data analysis and usage (climate, hydrology, and water quality data).

Area	3.4 M km <sup>2</sup>
Population	139 M inhabitants
Nb TEI actions	2
Portfolio €	Soft: 6.9 M €
Code Projects	DE_16 FR_2

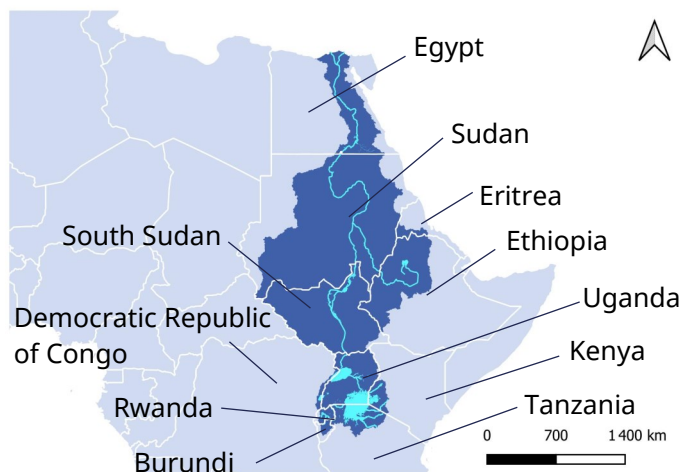
## Member states involved in the area

-  France (2 M €)
-  Germany (4.9 M €)

**Water-Energy-Ecosystems Nexus in  
the Democratic Republic of Congo**



# Nile river Basin



- Two hydro diplomacy initiatives are in progress to reinforce inter-state cooperation.
- Under the DYNObA programme, the NELSAP Strategic Plan is being revised; groundwater assessments are underway; a technical study is supporting improved wetland management; and a pre-feasibility study for the Soono Hydropower Project is being conducted.
- Two projects are ongoing on environmental protection: to enhance the ability of Nile Basin Member States to monitor pollution in basin, and on peatland management.
- Ethiopia\*: a major initiative is ongoing in response to climate shocks through integrated IWRM and disaster risk management and the geological/hydrogeological map for the country is being finalised.

Area	3.2 M km <sup>2</sup>
Population	257 M inhabitants
Nb actions	7
Portfolio €	Soft: 65 M €
Code Projects	EU_17 DE_6 DE_7 DE_17 DE_18 FR_4d CZ_1

## Member states involved in the area

	EU (50 M €)
	Czech Republic (0.75 M €)
	France - NELSAP region (0.5 M €)
	Germany (13.8 M €)

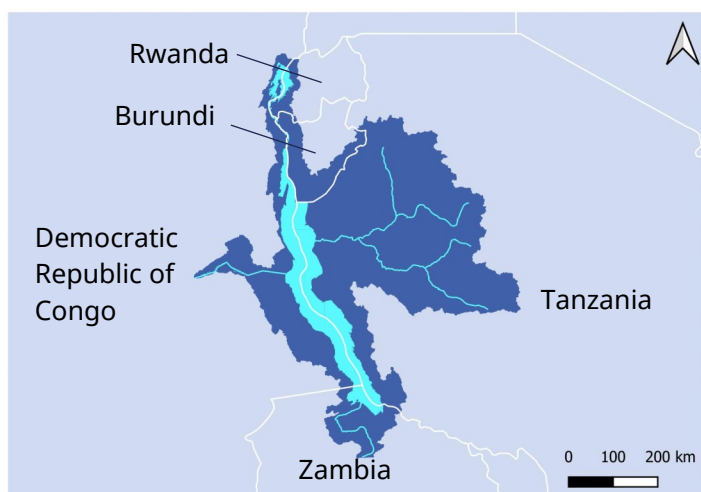
## Hydro diplomacy in the Nile basin

70 official meetings held

1,000 stakeholders trained

\* Some of the impacts of these actions extend beyond the Nile Basin




# Lakes Tanganyika and Kivu Basins



Interventions around the two lakes target water quality preservation through pilot projects in solid and liquid waste management and capacity building. Biodiversity conservation is also a priority, with initiatives underway to develop income-generating activities and strengthen cross-border coordination mechanisms.

Area	230 000 km <sup>2</sup>
Population	21 M inhabitants
Nb actions	4
Portfolio €	Hard: 12 M € Soft: 15 M €
Code Projects	EU_12 BE_1 BE_2 BE_3

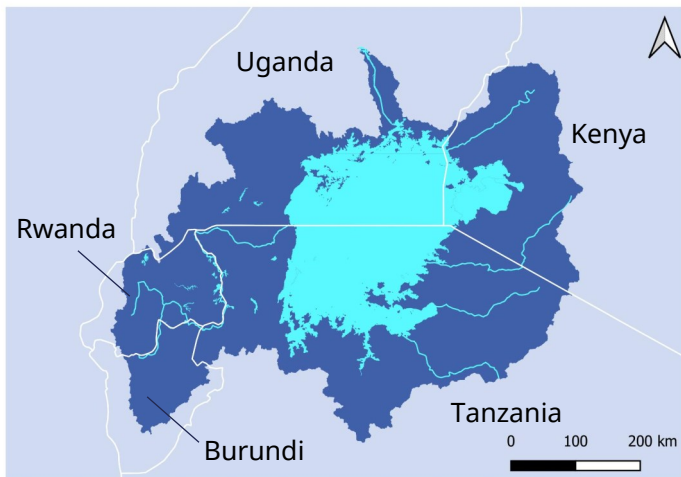
## Member states involved in the area

	EU (23.9 M €)
	Belgium (3 M €)
	Germany (0.2 M €)

## LATAWAMA project



# Lake Victoria Basin



In the Lake Victoria region, new initiatives include an IWRM development programme with investment in priority projects, the development of sanitation systems to improve the quality of the lake water. Actions are also being determined for the Sio-Malaba and Malakisi basins.

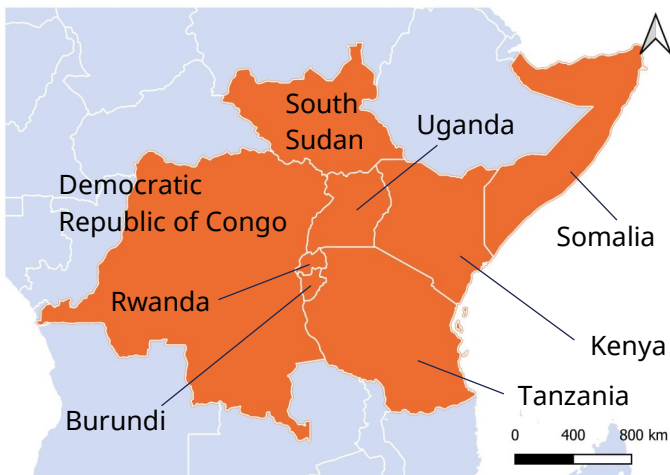
Area	193 000 km <sup>2</sup>
Population	45 M inhabitants
Nb actions	3
Portfolio €	Hard: 46 M € Soft: 46 M €
Code Projects	EU_10 DE_9 DK_1

## Member states involved in the area

	EU (22 M €)
	Denmark (40 M €)
	France ( <i>implementer</i> )
	Germany (30 M €)

## Lake Victoria Integrated Water Resources Development Programme

# East African Community






Several initiatives are ongoing at EAC level and country level with transboundary benefits:

-Kenya: satellite-based models have been developed to support transboundary water management.


-Regional level: two preliminary projects are underway: capacity building on the implementation of nature-based solutions in the Tanganyika Basin and biodiversity conservation in Kenya and Tanzania.

Area	4.8 M km <sup>2</sup>
Population	295 M inhabitants
Nb actions	3
Portfolio €	Hard: 1.4 M € Soft: 16.7 M €
Code Projects	EU_11 DE_10 SI_1

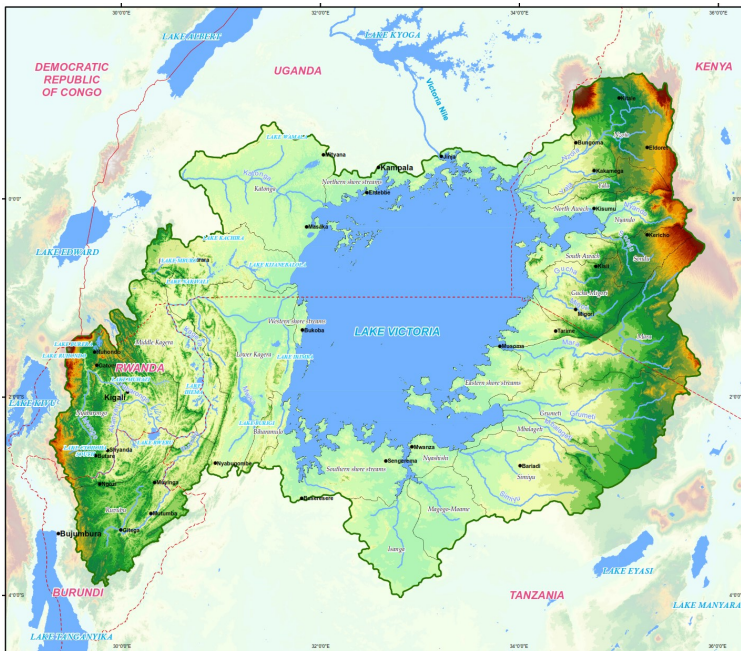
## Member states involved in the area

	EU (11.9 M €)
	Germany (5.5 M €)
	Slovenia (0.75 M €)

## Satellite-data models for water management in Kenya



# Lake Victoria ongoing initiatives



Lake Victoria is the second largest fresh-water body in the world. It is a critical resource for the water supply, economy, biodiversity, and food supply of the local populations.

Overfishing, non-indigenous species introduction, loss of habitats and biodiversity, siltation, industrial pollution, polluting from municipal wastewater, lack of water storage from agricultural areas and solid waste are among the most pressing issues. Moreover, transboundary issues can be sensitive making the water management of Lake Victoria Basin challenging.

**Lake Victoria is currently the focus of several initiatives by TEI partners.**

The EU and its Member States are implementing significant measures, particularly aimed at improving the lake's water quality. These measures target sanitation and wastewater treatment in cities on the shore of the lake (Mwanza, Bukoba and Musoma). At basin level, a major programme to improve the quality and availability of water is underway. This programme includes high-priority infrastructure investments and capacity-building measures. An initiative specifically targeting the Mara and Sio-Malaba Malakisi basins is currently being developed.







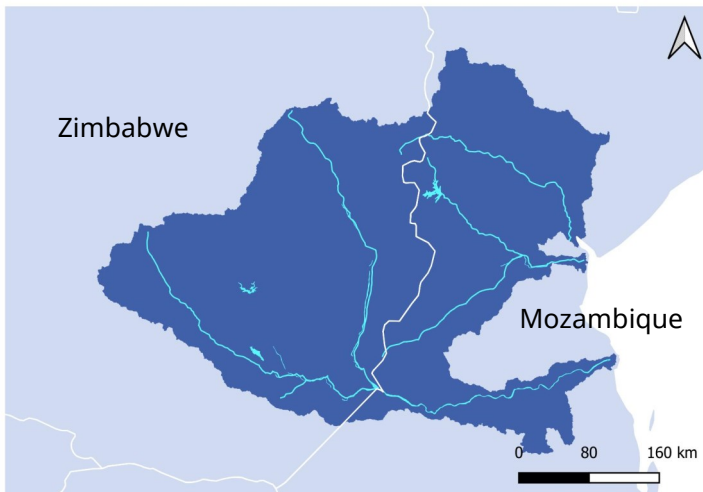
© Eyelit studio



# Southern Africa



# Buzi-Pungwe-Save River Basins



Area	31 000 km <sup>2</sup>
Population	7 M inhabitants
Nb TEI actions	1
Portfolio €	Soft: 0.85 €
Code Project	AT_3

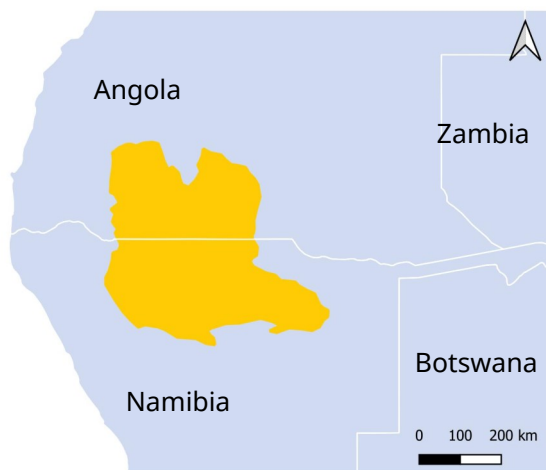
## Member states involved in the area

 Austria (0.85 M €)

A flood early warning and prevention system is nearing completion in Sofala Province, Mozambique. This initiative integrates technical infrastructure with community outreach and capacity-building efforts to improve preparedness and response capabilities.

**Community-focused flood early warning system for BUPUSA transboundary river basins**

# Cuvelai Aquifer



Area	170 000 km <sup>2</sup>
Population	1.2 M inhabitants
Nb actions	1
Portfolio €	Soft: 3 M €
Code Projects	DE_13

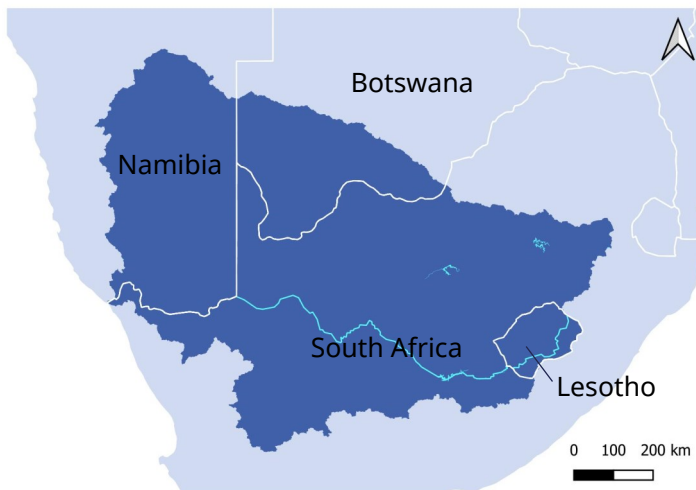
## Member states involved in the area

 Germany (3 M €)

An ongoing initiative seeks to enhance CUVECOM's advisory role in groundwater resource management for Angola and Namibia. As part of this effort, 17 stakeholders from CUVECOM and its institutional partners participated in specialized technical training.



# Orange Senqu river Basin



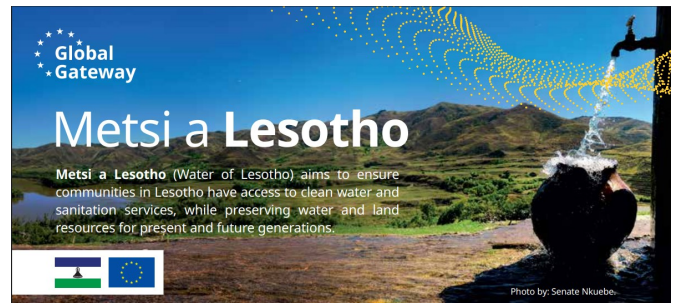
Area	1 M km <sup>2</sup>
Population	20 M inhabitants
Nb TEI actions	2
Portfolio €	Hard: 64 M € Soft: 4 M €
Code Project	EU_6 EU_16

## Member states involved in the area

 EU (68 M €)

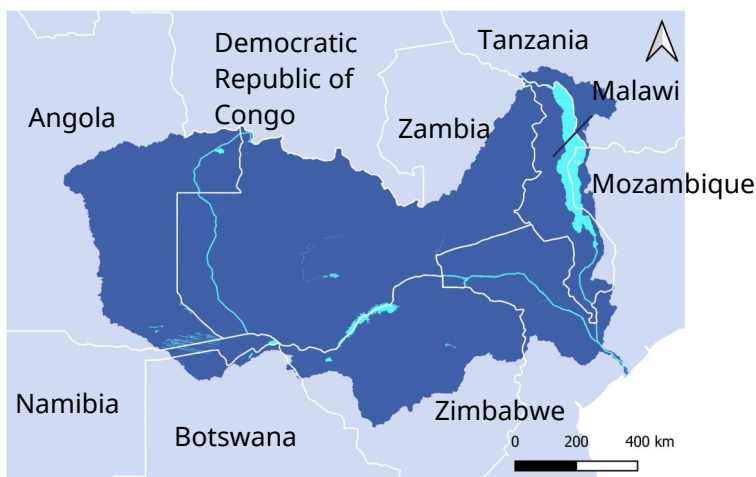
Two significant projects are currently being implemented in Lesotho to ensure access to safe drinking water and sanitation, while also protecting land and water resources:

- The Lesotho Lowlands Water Development Project Phase II focuses on four key areas—Maputsoe, Hlotse, Mafeteng, Mohale's Hoek—and nearby smaller towns.
- The *Metsi a Lesotho* (Water of Lesotho) project is aimed at improving water access in rural communities




## *Metsi a Lesotho*

# Zambezi river Basin



Area	1,3 M km <sup>2</sup>
Population	55 M inhabitants
Nb TEI actions	2
Portfolio €	Hard: 113.5 M € Soft: 4 M €
Code Projects	EU_13 EU_15

## Member states involved in the area

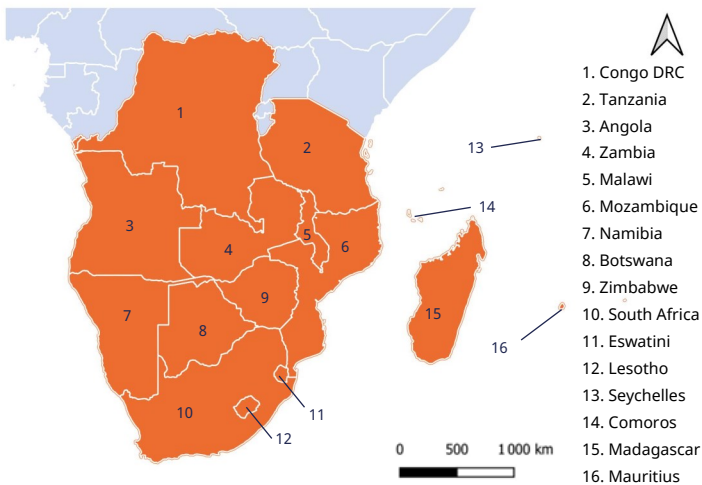
 EU (117.5 M €)

A major rehabilitation project is currently in progress at the Kariba Dam to improve operational efficiency and reduce the risk of structural failure.

At the same time, a governance enhancement initiative is being launched in the Malawi-Zambia Transfrontier Conservation Area to strengthen institutional coordination across protected areas, including national parks and wildlife reserves.

## *Kariba dam rehabilitation project*

# Southern Africa Development Community



Several key initiatives are currently being implemented within the SADC cluster:

-The SADC Water Fund, which supports the development of drinking water and sanitation infrastructure.





-Another initiative focuses on strengthening Integrated Water Resources Management (IWRM) in the SADC region through a multi-level approach. It collaborates with the SADC Secretariat to enhance the regional IWRM framework, supports transboundary IWRM planning at the River Basin Organization (RBO) level, and pilots Integrated Catchment Management measures at the national level. The project also backs five strategic plans across the region and has provided training to nearly 6,000 individuals, including 2,500 women.

-A bilateral cooperation project between Finland and Namibia is assisting Namibia in implementing the Water Convention.

-Recent projects include two conservation efforts: one in the Great Limpopo Transfrontier Park to improve ecological connectivity and promote community-based initiatives, and another launching in 2025—the CORB Fund, a transboundary conservation trust aimed at enhancing financial and resource management.

## *Finland and Namibia twinning initiative*

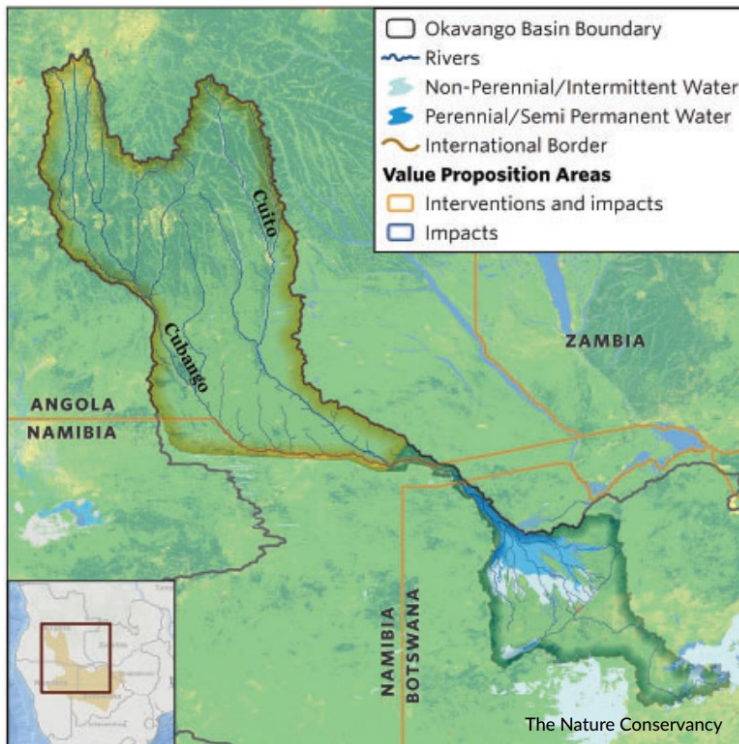
## *Natur'Africa for biodiversity conservation*

Area	9.9 M km <sup>2</sup>
Population	406 M inhabitants
Nb TEI actions	5
Portfolio €	Hard: 55.5 M € Soft: 54.5 M €
Code Projects	EU_8 EU_14 DE_14 DE_15 FI_1
<b>Member states involved in the area</b>	
	EU (51 M €)
	Finland (0.1 M €)
	France (Implementer)
	Germany (58.9)





# The CORB fund



The Cubango-Okavango river Basin (CORB) is one of the world's most unique basins with near pristine freeflowing rivers which are central to sustainable economic development within the arid landscapes of the basin. It extends across three countries, from the forested mountains of central Angola through the ecologically rich wetlands of north-eastern Namibia and northern Botswana, to the Okavango Delta.

The EU is taking steps to promote transboundary water cooperation by investing in the Cubango-Okavango River Basin Fund. This conservation trust fund is committed to preserving environmental, cultural, and socio-economic water security in the basin, aiming to enhance resilience and ensure sustainability for future generations. The focus also extends to the application of Integrated Water Resource Management (IWRM) and Decision Support Systems (DSS) across the Southern Africa Development Community countries and river basin organisations.

**The CORB Fund, a pioneering conservation trust fund unique in its transboundary coverage.**

The EU aims to build on the progress made by the riparian states, OKACOM, and other key stakeholders by enhancing CORB Fund activities and contributions, with the goal of attracting and involving additional donors and financiers.

[\*\*CORB fund factsheet\*\*](#)



© Gertrude M. Matswiri | Image Source: Nomination file







## Senegal-Mauritania Aquifer Basin

**EU\_7** Integrated Surface and Groundwater Resources Management Project in the Senegal River Basin and the Senegal-Mauritanian Aquifer PROGRESS (EU, AFD, 1.2 M€)

## Senegal River Basin

**EU\_7** Integrated Surface and Groundwater Resources Management Project in the Senegal River Basin and the Senegal-Mauritanian Aquifer PROGRESS (EU, AFD, 13.8 M€)

**FR\_1** Capacity building of the OMVS in relation to the monitoring and control of the water resource and environment (AFD, 1M€)

**FR\_5** Project to develop and improve the WIS tool for the Senegal River basin - Phase 2 (Agence de l'Eau AG, 0.2M€)

**FR\_6** Support stakeholders in operationalising IWRM in the Senegal River Basin (Agence de l'Eau AG, 0.03M€)

## Gambia. Kayanga-Geba and Koliba-Corubal Rivers Basins

**FR\_4e** Dynoba - OMVG (AFD, 0.5M€)

## Volta River Basin

**AT\_2** Knowledge development for addressing regional fragility and building resilience in the Volta River Basin V(VRB-AfDB) (ADA, 1.5M€)

**FR\_4b** Dynoba - VBA (AFD, 0.5M€)

## Mono River Basin

**DE\_5** AGIR-Eau - Integrated water resources management in the context of climate change is improved (Bilateral project with Benin) (BMZ, 0.15M€)

## Continental scale

**EU\_2** Increasing awareness and accession to the Water Convention (EU, 3M€)

**EU\_1** Peer to peer support to lake and river basin organisations - Capacity building and IWRM partnership programme between water basin organisations (EU, 4.2M€)

**EU\_3** AUDA NEPAD Networks of African Water Centres of Excellence in Water – Phase III (ACEWATER III) (EU, 5M€)

**EU\_4** Blue Africa - support to AUC and AMCOW (technical assistance) (EU, BMZ, 12.3M€)

**EU\_9** CIWA Cooperation in International Waters in Africa (EU, SIDA, DANIDA, ADA, 54.65 M€)

**AT\_1** Achieving Gender Equality through Climate Resilient Development of Water Infrastructure Investments (ADA, 5.2 M€)

**FI\_2** Support and cooperation with African partners in water diplomacy (in the frame of project: Water Cooperation and Peace - Finnish Water Way) (Finnish Ministry for Foreign Affairs, Ministry of the Environment and Ministry of Agriculture and Forestry, 0.128M€)

**FR\_4f** Dynoba - RAOB (AFD, 0.5M€)

**DE\_4** PIDA III - Green Infrastructure Corridors for Intra-African Trade (PIDA = Programme for Infrastructure Development) (BMZ, 7.1)

## Niger River Basin

**FR\_4a** Dynoba - NBA (AFD, 0.5M€)

**DE\_2** Support to the Niger Basin Authority ABN III (NBA) (BMZ, 3.5M€)

**DE\_3** Climate-Water-Nexus: Integrated Water Resource Management in the Niger River Basin (BMZ, 0.8M€)

**DE\_11** Groundwater advice to the Niger basin Authority (Phase III) (BMZ, 3.2M€)

## Lake Chad Basin

**EU\_5** Lake Chad Water Management (LACHAWAMA) (EU, 30M€)

**FR\_3** RESILAC 2 - economic recovery and social inclusion of the Lake Chad (AFD, 0.344M€)

**FR\_4c** Dynoba - LCBC (AFD, 0.5M€)

**DE\_1** Applied water resource management in the Lake Chad Basin II (LCBC) (BMZ, 11M€)

**DE\_12** Sustainable management of groundwater resources in the Lake Chad Basin II (BMZ, 3M€)

## Mapping TEI actions

### Nile River Basin

**EU\_17** Response to climate shocks in Ethiopia through integrated water resources management and disaster risk management (EU, 50 M€)

**FR\_4d** Dynoba - NBI- NELSAP (AFD, 0.5M€)

**DE\_6** Support to hydro-diplomacy in the Nile Basin (AA, 5.9M€)

**DE\_7** Support to transboundary water cooperation in the Nile Basin (NBI) (BMZ, 6.125M€)

**DE\_17** Monitoring plastic pollution in the Nile River Basin (BMUV, 0.25 M€)

**DE\_18** Peatland management in the NEL (BMUV, 1.5 M€)

**SI\_1** Satellite Data and Digital Twin Models to support Management of Transboundary River Basins in Kenya (MFEA, 0.74M€)

## East African Community

**EU\_11** Biodiversity Conservation and Sustainable Community Livelihoods in Southern Kenya Northern Tanzania (SOKNOT) and Northern Kenya: Eastern Rift Savannahs and Watersheds (ERiSaWa) Component of NaturAfrica (NAF) (EU, 9.4M€)

**CZ\_1** Geological and hydrogeological map compilation on a 1:1,000,000 scale for the entire territory of Ethiopia (CzechAid, 0.73 M€)

**DE\_10** Support to the East African Community in the management of nature based solutions (implementing TEI TAKIWAMA Action) (BMZ, EU, 8M€)

**EU\_10** Lake Victoria Water and Sanitation Project Phase II (EU, 12M€)

**DK\_1** Actions on the Mara and Sio-Malaba-Malakisi basins (DANIDA, 40M€)

**DE\_9** Integrated Water Resource Management Programme for the Lake Victoria Basin with High Priority Investments (Phase I+II) (BMZ, EU-Koffi, 39.95M€)

### Lake Tanganyika and Kivu Basins

**EU\_12** NaturAfrica – Nyungwe-Kibira Landscape (EU, 3M€)

**BE\_1** Lake Tanganyika Water Management (LATAWAMA) (EU, AWAC, 7.4 M€)

**BE\_2** TAKIWAMA - Tanganyika and Kivu Water Management (EU, AWAC, BMZ, 16.177M€)

**BE\_3** Portefeuille thématique régional climat Sahel et Grands lacs (AWAC, 0.5 M€)

### Zambezi River Basin

**EU\_13** Malawi-Zambia Transfrontier Conservation Area (EU, 4M€)

**EU\_15** Kariba dam rehabilitation project (KDRP) (EDF, NDICI, 113.5M€)

### Buzi-Pungwe-Save (BuPuSa) Transboundary River Basins

**AT\_3** Community-focused Flood Early Warning System for Buzi-Pungwe-Save (BuPuSa) Transboundary River Basins (ADA, 0.85M€)

### Orange Senqu River Basin

**EU\_6** Lesotho lowlands water development project Phase II (LLWDP II) (EU, 41M€)

**EU\_16** Metsi a Lesotho (Water of Lesotho) (EU, 27 M€)

## Southern African Development Community (SADC)

**EU\_8** Transboundary Water Management in Southern Africa (EU, 20M€)

**EU\_14** Great Limpopo Transfrontier Conservation Area (EU, 3.5M€)

**FI\_1** Twinning Initiative to exchange experiences. build capacity and strengthen bilateral cooperation on transboundary water management (Finnish Ministry of the Environment, Ministry of Agriculture and Forestry Environment Institute, 0.129M€)

**DE\_14** SADC Water Fund III (Regional Fund for Water and Basic Sanitation) (BMZ, 45M€)

**DE\_15** Transboundary Water Management in the SADC Region (BMZ, EU, 41.4M€)

# End notes

## (1) *New parties to the Water Convention since 2018*

The Convention on the Protection and Use of Transboundary Watercourses and International Lakes (Water Convention) is a unique international legal instrument and intergovernmental platform which aims to ensure the sustainable use of transboundary water resources by facilitating cooperation. Initially negotiated as a regional instrument, it has been opened up for accession to all UN Member States in 2016. Since 2018, 12 countries in Africa have joined the Water Convention:

2018 Chad & Senegal

2021 Ghana, Guinea Bissau & Togo

2022 Cameroon

2023 Nigeria, Gambia & Namibia

2024 Côte d'Ivoire, Zambia & Zimbabwe

## (2) *26 Strategic management plans at different levels*

### Continental

- Support to the elaboration of **ANBO's 10 years strategic plan** (as part of the continental « programme Blue Africa »)

### Regional/basin

- **Nile River Basin Investment Program:** The Nile River Basin Investment Programme is part of a broader process through which the NBI works with Nile riparian states, Regional Economic Communities (RECs) and other relevant regional and continental organisations, to develop a multi-sectoral and multi-agency portfolio of basin-wide and regionally significant investment projects needed to develop the Nile Basin (*source: NBI website*)
- **NBI Climate Change Strategy:** The NBI Climate Change Strategy establishes a strategic implementation framework for the integration of climate change aspects in basin management with the overall goal of strengthening basin-wide resilience to climate change and ensure climate compatible water resource management and development. (*source: NBI website*)
- **IWRM programme for the Lake Victoria Basin:** The Lake Victoria Basin Integrated Water Resources Management Programme (LVB IWRMP) is a regional programme coordinated by the Lake Victoria Basin Commission (LVBC) and implemented in the five Member States of the East African Community (EAC): Burundi, Uganda, Kenya, Rwanda and Tanzania. The Lake Victoria Basin IWRM Programme aims to improve water quality and availability through strategic and sustainable management of the Lake Victoria Basin. (*source: LVBC website*)
- **SADC regional strategic action plan: Integrated Water Resources Development and Management Phase V (2021-2025):** SADC's Regional Strategic Action Plans (RSAPs) on integrated water resources development and management play an important role in guiding the management and development of regional water resources. The RSAP concept operationalises the principles and objectives of the SADC Revised Protocol on Shared Watercourses (*source: SADC's RSAP 2021-2025*).



- **Strategic Action plan for the ORASECOM** (as part of the Transboundary Water Management programme led by the GIZ in the SADC Region)
- **Strategic Action plan for the Kunene** (as part of the Transboundary Water Management programme led by the GIZ in the SADC Region)
- **Monitoring plastic pollution in the Nile river basin:** regional plastic monitoring action plan
- **Revision of NELSAP strategic Plan:** the development of a new strategic plan for 2023-2027 is ongoing.
- **Peatland management in the Nile Equatorial Lakes:** Sud action plan and MoWE Uganda Peat action plan
- **Volta Basin Climate Investment Plan (CIP):** The CIP Volta is being developed by the Volta Basin Authority, which represents the six member states: Benin, Burkina Faso, Côte d'Ivoire, Ghana, Mali and Togo. The CIP aims to promote the implementation of priority measures to strengthen resilience to climate change. *(source: Volta Basin CIP)*
- **Innovative financing for the OMVG** and in particular the possibility of providing more budgetary resources for the operational financing of the OMVG; but also the financing of certain actions related to the development of infrastructure.

#### **National**

- **2 Integrated Catchment Management and Development Plans for Lesotho** (as part of the Transboundary Water Management programme led by the GIZ in the SADC Region)

#### **Local**

- **5 activity plans for CLE « comités locaux de l'eau » in the Mono River Basin** (as part of the AGIR-Eau - Integrated water resources management in the context of climate change is improved (Bilateral project with Benin))
- **6 action and management plans as part of the LATAWAMA action:** quantitative monitoring plan, Kipili centre formulation, Uvira waste management master plan, Digitisation of the Bujumbura collection network, Rusizi catchment management plan, Kigoma Pilot Unit.

### **(3) 14 main infrastructure projects ongoing**

#### **West Africa**

- Priority studies and **pilot projects implemented in the Senegal River Basin to control the proliferation of typha** (as part of the project PROGRES - total of **19 M€** for the project overall)
- Priority studies and **pilot projects to improve the state of natura resources and biodiversity in the Senegal river** basin (as part of the project PROGRES - total of **19 M€** for the project overall)
- Improvement of the **groundwater monitoring system network** for the Senegal-Mauritania Aquifer Basin (as part of the project PROGRES - total of **19 M€** for the project overall)

#### **East and central Africa**

- Implementation of **hydrological monitoring systems in Lake Chad Basin** (as part of the project LACHAWAMA - total of **30 M€** for the project overall)
- **Flooding prevention infrastructures on priority sites within the Lake Chad Basin** (as part of the project LACHAWAMA - total of **30 M€** for the project overall)

- Development of **water supply services in Mwanza, and sewerage services in Mwanza, Bukoba and Musoma** (Lake Victoria Basin) **(12 M€)**
- Design and Construction of **High Priority Infrastructure (HPIs) Investments in the Lake Victoria Basin** **(40 M€)**
- Development of a **monitoring tool for water quality in Lake Tanganyika** and development of a pilot project to reduce the environmental pressure of 5 towns **(8 M€)**
- Development of a cross-border **environmental monitoring system for the qualitative, quantitative and climatic aspects of the Lake Tanganyika and Lake Kivu basins** **(16 M€)**

## Southern Africa

- Development of **infrastructure for increased access to water supply and sanitation services in Lesotho** **(41 M€)**
- Installation of **hydro-meteorological and hydrological stations in SADC Member States** (as part of the programme « transboundary water management in Southern Africa - total of **20 M€** for the project overall),
- Facilitate application of Integrated Water Resources Management (IWRM) principles for infrastructure developments in SADC Member States **(30 M€)**
- Rehabilitation of the Kariba Dam (Zambezi River Basin) by stabilising its plunge pool and refurbishing its spillway to meet international safety standards **(overall budget 270 M€ - EU contribution 113.5 M€)**

## (4) CIWA

The World Bank's Cooperation in International Waters in Africa (CIWA) programme plays a leading role in addressing Sub-Saharan Africa's critical water-related challenges, turning them into opportunities for resilience and development. CIWA aims to enhance collaborative management and development of transboundary water resources in the region. The EU and several of its Member States are major contributors to CIWA, whose goals align closely with those of the TEI. As such, the contributions from the EU and TEI Member States to CIWA are reflected in this report. The following table, sourced from CIWA's 2024 Progress Report, lists the programme's contributing partners.

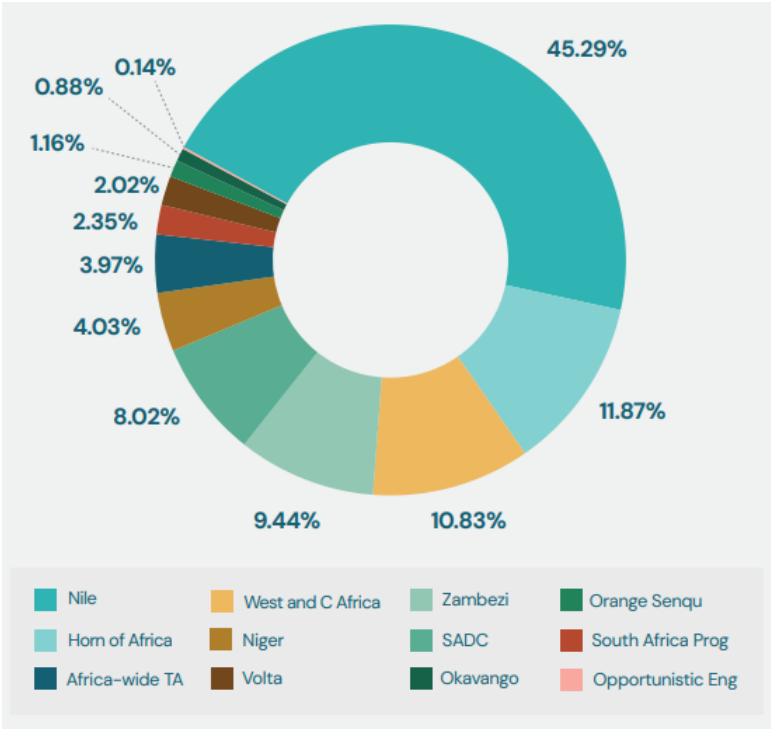


### CIWA 2024 annual report

Contributing Partners	Currency	Amount (in Donor Currency)	Amount (USD)	Amount Received (USD)	Outstanding Balance (USD)
The Netherlands	USD	55,552,581	58,767,681	51,374,091	7,393,590
Sweden (SIDA)	SEK	454,000,000	53,803,020	53,803,020	-
United Kingdom (FCDO)	GBP	31,880,000	43,746,810	35,894,585	7,852,225
Austria (ADA)	EUR	6,000,000	6,501,100	5,415,500	1,085,600
European Commission	EUR	4,950,000	5,399,708	5,399,708	-
Denmark (DANIDA)	DKK	18,700,000	3,398,597	3,398,597	-
Norway (NORAD)	USD	882,746	882,746	882,746	-
<b>Total</b>			<b>172,499,662</b>	<b>156,168,247</b>	<b>16,331,415</b>



This figure represents all of CIWA’s engagements across Sub-Saharan Africa. Approximately 45% of these are in the Nile Basin, 22% in Southern Africa, 12% in the Horn of Africa, and 17% in West and Central Africa, with the remainder allocated to technical assistance across the continent.



CIWA Allocation by engagement

Source: CIWA 2024 annual report

SOURCES OF INFORMATION

The majority of the information in this report was gathered from EU and EU Member State representatives involved in the TEI, primarily through completed information forms and meetings. Further detailed data on TEI intervention areas was sourced from the following:

**Senegal River Basin and the Senegal-Mauritania Aquifer Basin:** [OMVS website](#) / [Report on the Senegalo-Mauritanian basin](#)

**Gambia, Kayanga-Geba and Koliba-Corubal Rivers Basins:** [OMVG website](#) / [IWRM master plan \(2021\)](#)

**Volta River Basin:** [Report on the Volta river basin](#) (IUCN), [Baseline report - Climate Investment Plan \(DYNOBA programme\)](#)

**Niger River Basin:** [NBA website](#) / [Nexus profile of the basin](#)

**Nile River Basin:** [NBI website](#)

**Lake Victoria Basin:** [LVBC website](#)

**Buzi-Pungwe-Save (BuPuSa) Transboundary River Basins:** [Initiative for reaching SDG 6](#) / [GEF BUPUSA project factsheet](#)

**Lake Chad Basin:** [FAO basin factsheet](#) / [IUCN basin story](#)

**Mono River Basin:** [IUCN basin story](#) / [Smartwater magazine press release](#)

**Cuvelai River Basin:** [Cuvelai Etosha basin overview](#)

**Orange Senqu River Basin:** [ORASECOM website](#)

**Congo River Basin:** [Congo river basin factsheet](#) / [Congo basin context](#)

**Zambezi river basin:** [Zambezi river authority website](#) / [IWMI Africa geoportal](#)

**East African Community:** [EAC website](#)

**Southern African Development Community (SADC):** [SADC website](#) / [world data info](#)

# Annex - TEI list of actions

*This annex provides a comprehensive list of actions undertaken by the TEI-TWMA, organized first by the European Union, followed by individual Member States. To maintain clarity, projects involving multiple Member States are listed only once, with their financial contributions allocated separately under each participating Member State's total.*



Code Project	Project Reference	Status	Member State (or EU) in charge	Type of Geographical Area	Name of the geographical area	Countries covered by the action	Funding Agency	Amount Funding (M €)
<b>EUROPEAN UNION</b>								
EU_1	Peer to peer support to lake and river basin organisations - Capacity building and IWRM partnership programme between water basin organisations	Ongoing	EU	Continent	Africa	-	EU	4.2
EU_2	Increasing awareness and accession to the Water Convention	Ongoing	EU	Continent	Africa	-	EU	3
EU_3	AUDA NEPAD Networks of African Water Centres of Excellence in Water – Phase III (ACEWATER III)	Ongoing	EU	Continent	Africa	South Africa. Mozambique. Zimbabwe. Botswana. Namibia. Zambia. Malawi. Mauritius. Kenya. Sudan. Uganda. Nigeria. Ghana. Burkina Faso. Senegal	EU	5
EU_4	Blue Africa - support to AUC and AMCOW (technical assistance)	Ongoing	EU	Continent	Africa	-	EU BMZ (Ge) / GIZ	11 1.3
EU_5	Lake Chad Water Management (LACHAWAMA)	Ongoing	EU	Basin	Lake Chad Basin	Cameroon. Chad. Niger. Nigeria. the Central African Republic	EU	30
EU_6	Lesotho lowlands water development project Phase II (LLWDP II)	Ongoing	EU	Basin	Orange Senqu River Basin	Lesotho	EU	41
EU_7	Integrated Surface and Groundwater Resources Management Project in the Senegal River Basin and the Senegal-Mauritanian Aquifer PROGRESS	Ongoing	EU	Basin	Senegal River Basin and the Senegal-Mauritania Aquifer Basin	Gambia. Guinée. Guinée Bissau. Mali. Mauritanie et Sénégal	EU	15
EU_8	Transboundary Water Management in Southern Africa	Ongoing	EU	REC	Southern African Development Community (SADC)	Angola. Botswana. Comoros. Democratic Republic of Congo. Eswatini. Lesotho. Madagascar. Malawi. Mauritius. Mozambique. Namibia. Seychelles. South Africa. United Republic of Tanzania. Zambia and Zimbabwe	EU	20
EU_9	CIWA (Cooperation in International Waters in Africa)	Ongoing	Multi-countries	Continent	Africa	-	EU SIDA DANIDA ADA	4.95 41.2 2.5 6
EU_10	Lake Victoria Water and Sanitation Project Phase II	Ongoing	EU	Basin	Lake Victoria Basin	Tanzania	EU	12
EU_11	Biodiversity Conservation and Sustainable Community Livelihoods in Southern Kenya Northern Tanzania (SOKNOT) and Northern Kenya: Eastern Rift	Ongoing	EU	REC	East African Community	Tanzania. Kenya	EU	9.4

Code Project	Project Reference	Status	Member State (or EU) in charge	Type of Geographical Area	Name of the geographical area	Countries covered by the action	Funding Agency	Amount Funding (M €)
	Savannahs and Watersheds (ERiSaWa) Component of NaturAfrica (NAF)							
EU_12	NaturAfrica – Nyungwe-Kibira Landscape	Ongoing	EU	Basin	Lakes Tanganyika and Kivu Basins	Burundi. Rwanda	EU	3
EU_13	Malawi-Zambia Transfrontier Conservation Area	Ongoing	EU	Basin	Zambezi river basin	Zambia. Malawi	EU	4
EU_14	Great Limpopo Transfrontier Conservation Area	Ongoing	EU	REC	Southern African Development Community (SADC)	Mozambique. South Africa. Zimbabwe	EU	3.5
EU_15	Kariba dam rehabilitation project (KDRP)	Ongoing	EU	Basin	Zambezi river basin	Zambia. Zimbabwe	European Development Fund (EDF)	83.5
							Neighborhood. Development and International Cooperation Instrument (NDICI)	30
EU_16	Metsi a Lesotho (Water of Lesotho)	Ongoing	EU	Basin	Orange Senqu River Basin	Lesotho	EU	27
EU_17	Response to climate shocks in Ethiopia through integrated water resource management and disaster risk management	Ongoing	EU	Basin	Nile River Basin	Ethiopia	EU	50
<b>Total EU: 417.4 M € (Including CIWA 4.95 M €)</b>								
<b>AUSTRIA</b>								
AT_1	Achieving Gender Equality through Climate Resilient Development of Water Infrastructure Investments	Ongoing	Austria	Continent	Africa	Uganda. Zambia. Tunisia. Cameroon. Benin. Burkina Faso. Mozambique. Malawi. Kenya. Central African Republic	ADA	5.2
AT_2	Knowledge development for addressing regional fragility and building resilience in the Volta River Basin V(VRB-AfDB)	Ongoing	Austria	Basin	Volta River Basin	Burkina Faso. Benin. Côte d'Ivoire. Ghana. Mali. Togo	ADA	1.5
AT_3	Community-focused Flood Early Warning System for Buzi-Pungwe-Save (BuPuSa) Transboundary River Basins	Ongoing	Austria	Basin	Buzi-Pungwe-Save (BuPuSa) Transboundary River Basins	Mozambique. Zimbabwe	ADA	0.85
<b>Total Austria: 13.55 M € (Including CIWA 6 M €)</b>								
<b>BELGIUM</b>								
BE_1	Lake Tanganyika Water Management (LATAWAMA)	Completed	Belgium	Basin	Lakes Tanganyika and Kivu Basins	Zambia. Tanzania. RDC. Burundi. Rwanda	EU AWAC	6.9 0.5
BE_2	TAKIWAMA - Tanganyika and	Ongoing	Belgium	Basin	Lakes Tanganyika and Kivu Basins	Burundi. RDC. Rwanda. Tanzanie. Zambie	EU AWAC BMZ/GIZ	14 2 0.177



Code Project	Project Reference	Status	Member State (or EU) in charge	Type of Geographical Area	Name of the geographical area	Countries covered by the action	Funding Agency	Amount Funding (M €)
	Kivu Water Management							
BE_3	Portefeuille thématique régional climat Sahel et Grands lacs	Ongoing	Belgium	Basin	Lakes Tanganyika and Kivu Basins	Burundi. RDC. Rwanda. Tanzanie. Zambie	AWAC	0.5
Total Belgium: 3 M €								
CZECH REPUBLIC								
CZ_1	Geological and hydrogeological map compilation on a 1:1,000,000 scale for the entire territory of Ethiopia	Ongoing	Czech Republic	Basin	Nile Basin	Ethiopia	Czech aid	0.73
Total Czech Republic: 0.73 M €								
DENMARK								
DK_1	Actions on the Mara and Sio-Malaba-Malakisi basins	Ongoing	Denmark	Basin	Lake Victoria Basin	Kenya. Uganda. Tanzania	DANIDA	40
Total Denmark: 42.5 M € (Including CIWA 2.5 M €)								
FINLAND								
FI_1	Twinning Initiative to exchange experiences, build capacity and strengthen bilateral cooperation on transboundary water management	Ongoing	Finland	REC	Southern African Development Community (SADC)	Namibia	Ministry of the Environment	0.06
							Ministry of Agriculture and Forestry	0.053
							Finnish Environment Institute	0.016
FI_2	Support and cooperation with African partners in water diplomacy (in the frame of project: Water Cooperation and Peace - Finnish Water Way)	Completed	Finland	Continent	Africa	Senegal. Zambia. Namibia	Ministry for Foreign Affairs	0.06
							Ministry of the Environment	0.033
							Ministry of Agriculture and Forestry	0.035
Total Finland: 0.26 M €								
FRANCE								
FR_1	Capacity building of the OMVS in relation to the monitoring and control of the water resource and environment	Ongoing	France	Basin	Senegal River Basin	Senegal. Mauritania. Mali. Guinea	AFD	1
FR_2	GIRE-SAT-CONGO (Space hydrology and applications for an integrated water resource management taking into account climate change)	Completed	France	Basin	Congo River Basin	DR Congo. Congo. Angola. Cameroon. Central African Republic. Gabon	AFD FFEM	1 1
FR_3	RESILAC 2 - economic recovery and social inclusion of the Lake Chad	Ongoing	France	Basin	Lake Chad Basin	Cameroon. Chad. Niger. Nigeria	AFD	0.344
FR_4a	Dynoba - NBA	Ongoing	France	Basin	Niger River Basin	Benin. Burkina Faso. Cameroon. Chad. Côte d'Ivoire. Guinea. Mali. Niger. Nigeria	AFD	0.5

Code Project	Project Reference	Status	Member State (or EU) in charge	Type of Geographical Area	Name of the geographical area	Countries covered by the action	Funding Agency	Amount Funding (M €)
FR_4b	Dynoba - VBA	Ongoing	France	Basin	Volta River Basin	Mali. Benin. Burkina Faso. Côte d'Ivoire. Togo. Ghana	AFD	0.5
FR_4c	Dynoba - LCBC	Ongoing	France	Basin	Lake Chad basin	Cameroun. Niger. Nigeria. Chad. Libya. Central African Republic.	AFD	0.5
FR_4d	Dynoba - NBI-NELSAP	Ongoing	France	Basin	Nile River Basin	Burundi. DR Congo. Egypt. Ethiopia. Kenya. Rwanda. South Sudan. The Sudan. Tanzania and Uganda	AFD	0.5
FR_4e	Dynoba - OMVG	Ongoing	France	Basin	Gambia. Kayanga-Geba and Koliba-Corubal Rivers Basins	The Gambia. Guinea. Guinea-Bissau. Senegal	AFD	0.5
FR_4f	Dynoba - RAOB	Ongoing	France	Continent	Africa	-	AFD	0.5
FR_5	Project to develop and improve the WIS tool for the Senegal River basin - Phase 2	Ongoing	France	Basin	Senegal river basin	Senegal. Mauritania. Guinea	Agance de l'eau - AG	0.2
FR_6	Support stakeholders in operationalising IWRM in the Senegal River Basin	Completed	France	Basin	Senegal river basin	Senegal. Mauritania. Guinea	Agence de l'eau - AG	0.034
<b>Total France : 6.6 M €</b>								
<b>GERMANY</b>								
DE_1	Applied water resource management in the Lake Chad Basin II (LCBC)	Ongoing	Germany	Basin	Lake Chad Basin	Central African Republic. Cameroon. Chad. Libya. Niger. Nigeria	BMZ/GIZ	11
DE_2	Support to the Niger Basin Authority ABN III (NBA)	Ongoing	Germany	Basin	Niger River Basin	Benin. Burkina Faso. Cameroon. Chad. Guinea. Ivory Coast. Mali. Niger. Nigeria	BMZ/GIZ	3.5
DE_3	Climate-Water-Nexus: Integrated Water Resource Management in the Niger River Basin	Ongoing	Germany	Basin	Niger River Basin	Benin. Burkina Faso. Cameroon. Chad. Guinea. Ivory Coast. Mali. Niger. Nigeria	BMZ/GIZ	0.8
DE_4	PIDA III - Green Infrastructure Corridors for Intra-African Trade (PIDA = Programme for Infrastructure Development)	Ongoing	Germany	Continent	Africa	Tanzania. Burundi. Rwanda. Uganda. DRC. Malawi and Zambia	BMZ/GIZ	7.1
DE_5	AGIR-Eau - Integrated water resources management in the context of climate change is improved (Bilateral project with Benin)	Ongoing	Germany	Basin	Mono River Basin	Benin	BMZ/GIZ	0.15
DE_6	Support to hydro-diplomacy in the Nile Basin	Ongoing	Germany	Basin	Nile River Basin	Burundi. DR Congo. Egypt. Ethiopia. Kenya. Rwanda. South Sudan. Sudan. Tanzania. Uganda	AA	5.9



Code Project	Project Reference	Status	Member State (or EU) in charge	Type of Geographical Area	Name of the geographical area	Countries covered by the action	Funding Agency	Amount Funding (M €)
DE_7	Support to transboundary water cooperation in the Nile Basin (NBI)	Ongoing	Germany	Basin	Nile River Basin	Burundi. DR Congo. Egypt. Ethiopia. Kenya. Rwanda. South Sudan. Sudan. Tanzania. Uganda	BMZ/GIZ	6.125
DE_9	Integrated Water Resource Management Programme for the Lake Victoria Basin with High Priority Investments (Phase I+II)	Ongoing	Germany	Basin	Lake Victoria Basin	Kenya. Tanzania. Uganda. Ruanda. Burundi	BMZ/GIZ EU-Koffi	30 9.95
DE_10	"Support to the East African Community in the management of nature based solutions" (implementing TEI TAKIWAMA Action)	Ongoing	Germany	REC	East African Community	Burundi. RK Kongo. Tansania. Zambia	BMZ/GIZ EU	5.5 2.5
DE_11	Groundwater advice to the Niger basin Authority (Phase III)	Completed	Germany	Basin	Niger River Basin	Benin, Burkina Faso, Cameroon, Chad, Guinea, Ivory Coast, Mali, Niger, Nigeria	BMZ/GIZ	3.2
DE_12	Sustainable management of groundwater resources in the Lake Chad Basin II	Ongoing	Germany	Basin	Lake Chad Basin	Central African Republic, Cameroon. Chad. Libya. Niger. Nigeria	BMZ/GIZ	3
DE_13	CUVECOM Groundwater Management	Ongoing	Germany	Basin	Cuvelai River Basin	Angola. Namibia	BMZ/GIZ	3
DE_14	SADC Water Fund III (Regional Fund for Water and Basic Sanitation)	Ongoing	Germany	REC	Southern African Development Community (SADC)	Angola. Botswana. Comoros. Democratic Republic of Congo. Eswatini. Lesotho. Madagascar. Malawi. Mauritius. Mozambique. Namibia. Seychelles. South Africa. United Republic of Tanzania. Zambia and Zimbabwe	BMZ/GIZ	45
DE_15	Transboundary Water Management in the SADC Region	Ongoing	Germany	REC	Southern African Development Community (SADC)	Angola. Botswana. Comoros. DR Congo. Lesotho. Madagascar. Malawi. Mauritius. Mozambique. Namibia. Seychelles. South Africa. eSwatini. Tanzania. Zambia. Zimbabwe	BMZ/GIZ EU	13.9 27.5
DE_16	Improving Water. Energy. Ecosystem Nexus in DRC	Ongoing	Germany	Basin	Congo River Basin	Democratic Republic of the Congo	BMUV/GIZ	4.9
DE_17	Monitoring plastic pollution in the Nile River Basin	Ongoing	Germany	Basin	Nile River Basin	-	BMUV/GIZ	0.25
DE_18	Peatland management in the Nile Equatorial Lakes	Ongoing	Germany	Basin	Nile River Basin	Rwanda, Tanzania, Uganda, Burundi, South Sudan	BMUV/GIZ	1.5
<b>Total Germany: 146.3 M €</b>								
<b>SLOVENIA</b>								
SI_1	Satellite Data and Digital Twin Models to support Management of	Ongoing	Slovenia	REC	East African Community	Kenya. Ethiopia. Tanzania. Uganda	MFEA	0.74

Code Project	Project Reference	Status	Member State (or EU) in charge	Type of Geographical Area	Name of the geographical area	Countries covered by the action	Funding Agency	Amount Funding (M €)
	Transboundary River Basins in Kenya							
Total Slovenia: 0.74 M €								
SWEDEN								
Total Sweden (CIWA contribution): 41.2 M €								



